

**SOUTH CAROLINA MARINE GAME FISH  
TAGGING PROGRAM**

North Carolina **1974 - 1992**  
CAPE LOOKOUT

By

**Kay B. Davy**

**South Carolina Marine Resources Center  
Technical Report Number 83**

**South Carolina Department of Natural Resources  
Marine Resources Division  
Office of Fisheries Management  
Finfish Management Program**

Florida

ST. AUGUSTINE

DAYTONA BEACH

JACKSONVILLE

WICKLIFFE

Georgia

SAVANNAH

CHARLESTON

WILMINGTON



SOUTH CAROLINA MARINE GAME FISH TAGGING PROGRAM  
1974 - 1992

by

Kay B. Davy

Office of Fisheries Management  
Marine Resources Division  
South Carolina Department of Natural Resources  
P.O. Box 12559  
Charleston, South Carolina 29422

Technical Report No. 83

September 1994

This project was funded in part through the  
Federal Aid in Sport Fish Restoration Act.

TABLE OF CONTENTS

	Page
List of Tables . . . . .	ii
List of Figures . . . . .	iv
INTRODUCTION . . . . .	1
METHODS . . . . .	2
RESULTS . . . . .	4
DISCUSSION . . . . .	59
ACKNOWLEDGMENTS . . . . .	62
LITERATURE CITED . . . . .	63
APPENDIX I . . . . .	64
APPENDIX II . . . . .	65
APPENDIX III . . . . .	66
APPENDIX IV . . . . .	90

LIST OF TABLES

Table	Page
1. Numbers of target species tagged and recovered in the Marine Game Fish Tagging Program, 1974-1992 . . . . .	5
2. Tagged red drum recovered outside South Carolina.	13
3. Tagged spotted seatrout recovered outside South Carolina. . . . .	16
4. Tagged flounder recovered outside South Carolina.	18
5. Tagged striped bass recovered outside South Carolina. . . . .	18
6. Tagged Spanish mackerel recovered outside South Carolina. . . . .	21
7. Tagged great barracuda recovered outside South Carolina. . . . .	23
8. Tagged bluefish recovered outside South Carolina.	26
9. Tagged king mackerel recovered outside South Carolina. . . . .	26
10. Tagged black sea bass recovered outside South Carolina. . . . .	29
11. Tagged amberjack recovered outside South Carolina. . . . .	29
12. Tagged crevalle jack recovered outside South Carolina. . . . .	31
13. Tagged sailfish recovered outside South Carolina.	31
14. Tagged sharks recovered outside South Carolina. .	34
15. Tagged black drum recovered outside South Carolina. . . . .	38
16. Tagged blue marlin recovered outside South Carolina. . . . .	41
17. Tagged cobia recovered outside South Carolina . .	44



	Page
18. Tagged little tunny recovered outside South Carolina. . . . .	44
19. Tagged Atlantic sharpnose shark recovered outside South Carolina. . . . .	48
20. Tagged Florida pompano recovered outside South Carolina. . . . .	48
21. Tagged smooth dogfish recovered outside South Carolina. . . . .	52

## LIST OF FIGURES

Figure	Page
1. Number of fish tagged annually in the Marine Game Fish Tagging Program, 1974-1992 . . . . .	7
2. Number of new participants added annually in the Marine Game Fish Tagging Program, 1974-1992 . . . . .	8
3. Number of tagging kit disbursed annually in the Marine Game Fish Tagging Program, 1974-1992. . . . .	8
4. Locations of tagged fish releases along South Carolina's coast . . . . .	9
5. Number of tagged fish recovered annually in the Marine Game Fish Tagging Program, 1974-1992. . . . .	10
6. Locations of recovered tagged fish . . . . .	10
7. Number of red drum released (A) and recovered (B) annually . . . . .	12
8. Number of spotted seatrout released (A) and recovered (B) annually . . . . .	15
9. Number of flounder released (A) and recovered (B) annually . . . . .	17
10. Number of striped bass released (A) and recovered (B) annually . . . . .	19
11. Number of sheepshead released (A) and recovered (B) annually . . . . .	20
12. Number of Spanish mackerel released (A) and recovered (B) annually . . . . .	22
13. Number of barracuda released (A) and recovered (B) annually . . . . .	24
14. Number of bluefish released (A) and recovered (B) annually . . . . .	25
15. Number of king mackerel released (A) and recovered (B) annually . . . . .	27
16. Number of black sea bass released (A) and recovered (B) annually . . . . .	28



	Page
17. Number of amberjack released (A) and recovered (B) annually. . . . .	30
18. Number of crevalle jack released (A) and recovered (B) annually. . . . .	32
19. Number of sailfish released (A) and recovered (B) annually. . . . .	33
20. Number of gag released (A) and recovered (B) annually. . . . .	35
21. Number of requiem sharks released (A) and recovered (B) annually. . . . .	36
22. Number of Atlantic spadefish released (A) and recovered (B) annually. . . . .	37
23. Number of black drum released (A) and recovered (B) annually. . . . .	39
24. Number of Southern flounder released (A) and recovered (B) annually. . . . .	40
25. Number of blue marlin released (A) and recovered (B) annually. . . . .	42
26. Number of blacktip sharks released (A) and recovered (B) annually. . . . .	43
27. Number of cobia released (A) and recovered (B) annually. . . . .	45
28. Number of tarpon released (A) and recovered (B) annually. . . . .	46
29. Number of little tunny released (A) and recovered (B) annually. . . . .	47
30. Number of Atlantic sharpnose sharks released (A) and recovered (B) annually. . . . .	49
31. Number of dolphin released (A) and recovered (B) annually. . . . .	50
32. Number of Florida pompano released (A) and recovered (B) annually. . . . .	51

	Page
33. Number of bonnethead released (A) and recovered (B) annually. . . . .	53
34. Number of scamp released (A) and recovered (B) annually. . . . .	54
35. Number of smooth dogfish released (A) and recovered (B) annually. . . . .	55
36. Number of red snapper released (A) and recovered (B) annually. . . . .	56
37. Number of wahoo released (A) and recovered (B) annually. . . . .	57
38. Number of lemon sharks released (A) and recovered (B) annually. . . . .	58



## INTRODUCTION

South Carolina's Marine Game Fish Tagging Program (MGFTP) began in 1974 under the direction of David Cupka. Following Cupka, Charles Moore, Donald Hammond and Kay Davy assumed supervision of the program. Operated by the South Carolina Wildlife and Marine Resources Department's Office of Fisheries Management, it was initiated with a contribution from the Charleston based South Carolina Saltwater Sportfishing Association. Since 1991, it has received funding from the U.S. Fish and Wildlife Service's Sport Fish Restoration Act. This tagging program has proven to be valuable not only for the information gathered on different species of game fish but also for promoting conservation among saltwater anglers.

The program is unique in that it is the only state operated fish tagging program on the East Coast that encourages the direct participation of the public. The other large East Coast cooperative tagging programs are operated by the National Marine Fisheries Service. One program based in Miami encourages the tagging of billfish, and another in Rhode Island primarily tags sharks. Both of these programs have been operating successfully for over three decades.

Tagging fish is not a recent phenomenon. It was first mentioned in a fishing guide published in 1653 (Walton). Since the early 1940's, there have been numerous tagging operations conducted by scientists. It has only been in recent years that anglers have become involved in tagging the fish they catch. With the cooperation of anglers, a greater number of fish are tagged and much valuable information is gathered. This program, like other cooperative tagging programs, gives anglers the chance to assist in scientific research and also helps in conservation of fisheries resources.

Since 1974, nearly 6,000 participants comprised of recreational anglers, charterboat captains, headboat captains and commercial fishermen participated in the program. While most participants reside in South Carolina, fishermen from 40 states, Bimini, Canada and Japan have also participated. Anglers have tagged over 42,000 fish of 96 species representing 35 families. While this program targeted specific fish species, it also allowed anglers to tag within general categories, such as shark or grouper without any distinctions made for species. Nontarget species made up less than 1% of the total fish tagged and released.

Since its inception, the MGFTP has used seven types of tags. Through trial and error, two types of tags emerged as best suited for use by this program. The tags the program has used for the past several years were developed and manufactured in Australia by Hallprint Ltd. These tags are streamlined and constructed of non-toxic material. When properly applied, they minimize the tagging



injury to the fish. Most fish recaptured even after several years after tagging have been reported in excellent condition with tags showing very little wear. The majority of tags were recovered with the legend and both sets of tag numbers clearly legible.

While the program has grown continuously for nearly two decades, it has only been during the last few years that it has developed into a major tagging program recognized worldwide. This has resulted from a combination of the public becoming more environmentally conscious and the establishment of bag limits and minimum and maximum size limits on an increasing number of marine game fish.

#### METHODS

Fishermen requesting to participate in the MGFTP for the first time are supplied with a kit containing five tags, an applicator and instructions. Anglers who have become active participants are given kits containing ten tags. Anglers receiving their first large fish tags are supplied with an applicator tip and instructions on how to assemble a tagging pole. Small fish tagging kits given to new participants contain an applicator ready for use.

To keep track of tag numbers, files are maintained with the angler's name, address and the assigned range of tag numbers. Fishermen receiving tagging kits are asked not to give them to other anglers without first notifying the tagging office. Anglers who choose not to use their tags are asked to return them. In order to remove them from the files, anglers are also asked to report any lost or damaged tags.

A brochure was developed to promote the program and to serve as an instructional guide. The brochure gives a brief history of the program, what steps to take if a tagged fish is caught, and how to tag large and small fish. Also included are instructions on how to construct a tagging pole for tagging large fish, and a list of the species of fish that are eligible for tagging. To aid the angler in identification, most fish are also pictured on the cover of the brochure. The common names of fish listed in the brochure are those recognized by the American Fisheries Society.

A system, implemented in 1991, awards anglers who report tag recaptures. The reward is a white, golf style cap with the tagging program emblem over the visor. One cap is given per recapture reported. Anglers reporting multiple recaptures are given the choice of receiving several caps or a single cap. Caps reported lost or stolen are not replaced.

All tags are yellow in color and are printed with the program's address, the word "reward" and a unique sequential tag code (see appendix). The tag code consists of a single letter followed by a six digit number printed on both ends of the tag in



case one end is mutilated.

Before 1987, a cinch-up spaghetti tag manufactured by Floy Tag and Manufacturing of Seattle, Washington was used on fish weighing less than ten pounds (4.5 kg). The legend part of the tag measured 2.5 inches (6.4 cm). It was replaced by a cinch-up spaghetti tag with a legend measuring 4.5 inches (11.4 cm) manufactured by Hallprint, Ltd. of Australia. All of the tags used since 1987 are manufactured by Hallprint.

In 1988, a new dart tag design was introduced into the program. The dart tag consists of a 3.7 inch (9.3 cm) streamer with a single barb head 0.5 inches (1.2 cm) long. Anglers are advised to use the small dart tag on fish weighing less than ten pounds (4.5 kg). Dart tags are applied to fish with an applicator consisting of a sharpened steel cannula mounted in a 5/8 inch (1.7 cm) diameter wooden dowel 4.75 inches (12 cm) in length. The cannula is longer and slightly larger in diameter than the tag so that during application the tag is not restricted when the applicator is withdrawn. The tag is inserted below the spinous dorsal fin at a 45° angle that will allow the barb to anchor among the pterygiophores. Anglers are advised to pull lightly on the tag to ensure the barb's placement on the internal fin ray spine. The tag works best on fish weighing less than ten pounds. Larger fish usually have thick musculature surrounding the pterygiophores which prohibits proper insertion of the small dart tag.

Once in place, it is extremely difficult to remove the tag without causing injury to the fish or distortion of the tag streamer. Small fish are usually tagged in the boat. A soft, wet towel placed over the eyes and head of the fish helps to calm it. After tagging and measuring, the fish is gently released. The tagging process usually takes only a few seconds. If the fish appears stressed, anglers are advised to gently cradle the fish in the water until it revives. Small fish are revived by holding in the water and allowing water to pass over the gills or by moving the fish backward and forward in the water. Anglers are asked not to place their fingers in the eyes or gills of fish.

Anglers are asked to inspect fish caught bearing tags. If both the tag and the fish are in good condition, the angler is asked to record the tag number, the length of the fish and to re-release the fish with tag attached. If the angler can not read the tag number, the tag should be removed and a new tag placed in the fish. Anglers are requested to report pertinent information on recaptures and re-releases promptly.

When fighting large fish, anglers are advised to bring the fish to the boat as quickly as possible, but it should be "played" sufficiently in order to permit tagging without having to use too much force to restrain it. Large fish are left in the water alongside the boat. If necessary, a release gaff or lasso can be



used to hold the fish close to the boat. Anglers are asked to inspect both sides of large fish for tags already in place. If a tag is present and the angler is unable to read the tag number, it should be removed and a new one implanted. Tag recoveries should be reported as soon as possible. Anglers are asked to use the larger stainless steel harpoon tag on fish weighing more than ten pounds (4.5 kg).

The harpoon tag consists of a streamer measuring 5.3 inches (13.5 cm) long attached to a stainless steel angled head 1.3 inches (3.3 cm) long and 0.3 inches (0.8 cm) wide. The streamer portion of the tag is constructed out of polyethylene over a stainless steel wire which connects the head to the streamer. The tagging process consists of placing the tag on a slotted stainless steel applicator which is mounted on a wooden or metal pole. A rubber band is used to hold the tag firmly to the tagging pole. To properly insert the tag, the angler takes a position slightly behind the fish and implants the tag in the dorsal musculature below the dorsal fin. If the hook can not be removed, the leader should be cut as close to the hook as is possible.

Following the release of a tagged fish, the angler is asked to record the location, date, species, length, weight, and angler's name and address on the tag card (see appendix). Anglers are encouraged to complete the tag cards at the time of tagging so the information will not be confused with fish subsequently tagged and to return the tag cards promptly.

When a card is received, it is assigned codes for the angler, species and location, and is categorized. Lengths and weights are converted into decimal equivalents and the card is checked for additional tag requests. Tag requests are filled as soon as possible. Tagging information is key punched into a database system. Once the data have been entered on computer and checked for errors, the card is filed.

When a recovery is reported, the original release information is retrieved for comparison with the recapture data. Minimum distance moved, net direction of movement, days at liberty and growth are calculated. This information is then provided to both the angler who tagged the fish and to the angler who reported the recapture. These letters of acknowledgement give the participants a full history of the fish. The angler who recaptured the tagged fish receives a cap bearing the tagging program logo as a reward.

## RESULTS

From 1974 through 1992, cooperating anglers tagged over 42,000 marine fishes of 96 species representing 35 families (Table 1). Of these, 52 species in 20 families were considered target species.



**Table 1.** Numbers of target fishes tagged and recovered in the Marine Game Fish Tagging Program, 1974-1992.

Scientific name	Common name	Tagged	Recovered
<i>Sciaenops ocellatus</i>	Red drum	18366	2158
<i>Cynoscion nebulosus</i>	Spotted seatrout	11082	273
Bothidae	Flounders	1348	105
<i>Morone saxatilis</i>	Striped bass	1051	97
<i>Archosargus probatocephalus</i>	Sheepshead	1028	99
<i>Scomberomorus maculatus</i>	Spanish mackerel	854	9
<i>Sphyrna barracuda</i>	Great barracuda	671	26
<i>Pomatomus saltatrix</i>	Bluefish	663	18
<i>Scomberomorus cavalla</i>	King mackerel	661	8
<i>Centropristis striata</i>	Black sea bass	618	55
<i>Seriola sp.</i>	Amberjack	537	35
<i>Caranx hippos</i>	Crevalle jack	515	5
<i>Istiophorus platypterus</i>	Sailfish	463	7
<i>Mycteroperca microlepis</i>	Gag	428	22
Carcharhinidae	Requiem sharks	405	23
<i>Chaetodipterus faber</i>	Atlantic spadefish	397	3
<i>Pogonias cromis</i>	Black drum	350	57
<i>Paralichthys lethostigma</i>	Southern flounder	272	22
<i>Makaira nigricans</i>	Blue marlin	254	3
<i>Carcharhinus limbatus</i>	Blacktip shark	219	6
<i>Rachycentron canadum</i>	Cobia	209	16
<i>Cynoscion regalis</i>	Weakfish	164	
<i>Megalops atlanticus</i>	Tarpon	151	1
<i>Euthynnus alletteratus</i>	Little tunny	148	1
<i>Rhizoprionodon terraenovae</i>	Atlantic sharpnose shark	137	1
<i>Elops saurus</i>	Ladyfish	126	
<i>Carcharhinus plumbeus</i>	Sandbar shark	109	
<i>Tetrapturus albidus</i>	White marlin	103	
<i>Coryphaena hippurus</i>	Dolphin	103	1
<i>Trachinotus carolinus</i>	Florida pompano	79	3
<i>Paralichthys dentatus</i>	Summer flounder	63	
<i>Sphyrna tiburo</i>	Bonnethead	55	1
Sphyrnidae	Hammerhead sharks	53	
Serranidae	Sea basses	29	
<i>Mycteroperca phenax</i>	Scamp	28	2
<i>Mustelus canis</i>	Smooth dogfish	24	1
<i>Lutjanus campechanus</i>	Red snapper	22	1
<i>Sarda sarda</i>	Atlantic bonito	22	
<i>Sphyrna lewini</i>	Scalloped hammerhead	21	
<i>Acanthocybium solanderi</i>	Wahoo	16	1
<i>Carcharhinus obscurus</i>	Dusky shark	15	
<i>Galeocerdo cuvieri</i>	Tiger shark	13	
<i>Negaprion brevirostris</i>	Lemon shark	13	2
<i>Mycteroperca interstitialis</i>	Yellowmouth grouper	13	
<i>Thunnus albacares</i>	Yellowfin tuna	13	
<i>Epinephelus drummondhayi</i>	Speckled hind	9	
<i>Rhomboplites aurorubens</i>	Vermilion snapper	8	



<i>Euthynnus pelamis</i>	Skipjack tuna	8	
<i>Odontaspis taurus</i>	Sand tiger	6	
<i>Squalus acanthias</i>	Spiny dogfish	5	
<i>Ginglymostoma cirratum</i>	Nurse shark	4	
<i>Carcharhinus acronotus</i>	Blacknose shark	4	
<i>Sphyrna mokarran</i>	Great hammerhead	4	
<i>Epinephelus niveatus</i>	Snowy grouper	4	
<i>Epinephelus striatus</i>	Nassau grouper	4	
<i>Carcharhinus falciformis</i>	Silky shark	2	
<i>Epinephelus guttatus</i>	Red hind	2	
<i>Thunnus alalunga</i>	Albacore	2	
<i>Carcharhinus leucas</i>	Bull shark	1	
<i>Sphyrna zygaena</i>	Smooth hammerhead	1	
<i>Epinephelus adscensionis</i>	Rock hind	1	
<i>Tetrapturus pfluegeri</i>	Longbill spearfish	1	
Total		41981	3061
Non-targeted species		<u>341</u>	<u>35</u>
		42322	3096

Target species made up 99.1% of the total fish tagged and released.

In the first twelve years of the MGFTP, fewer than 500 fish were tagged annually (Figure 1). In 1986, with the enactment of red drum (*Sciaenops ocellatus*) and spotted seatrout (*Cynoscion nebulosus*) size limits, more anglers were inclined to tag their undersize fish before releasing. As tagging caught on, it carried over to other species and to all sizes of red drum and spotted seatrout. Once anglers were accustomed to tagging and releasing, it became a regular part of their fishing routine. Nearly 85% of the fish were tagged after 1986.

Participation and activity in the MGFTP increased steadily with little promotional effort (Figures 2 and 3). This program grew primarily as a result of anglers' interest in the concept of tag and release. Anglers not familiar with the MGFTP observed other anglers tagging and inquired how they could become involved. Sportfishing clubs and fishing related events requested program personnel to give talks and demonstrations related to tagging. Many fishing clubs integrated tagging into their tournament format and established award categories for those anglers who chose to tag their fish. Over the years, fish tagging has become a normal part of sportfishing along the South Carolina coast (Figure 4).

Along with sportfishing anglers, many charterboat and headboat captains have also been involved in tagging. Each year the number of fish tagged has increased except for the set back suffered as a result of hurricane Hugo, which struck the South Carolina coast in September of 1989. Tagging was expected to exceed 6,000 fish in that year but the hurricane hit during the peak fishing season for

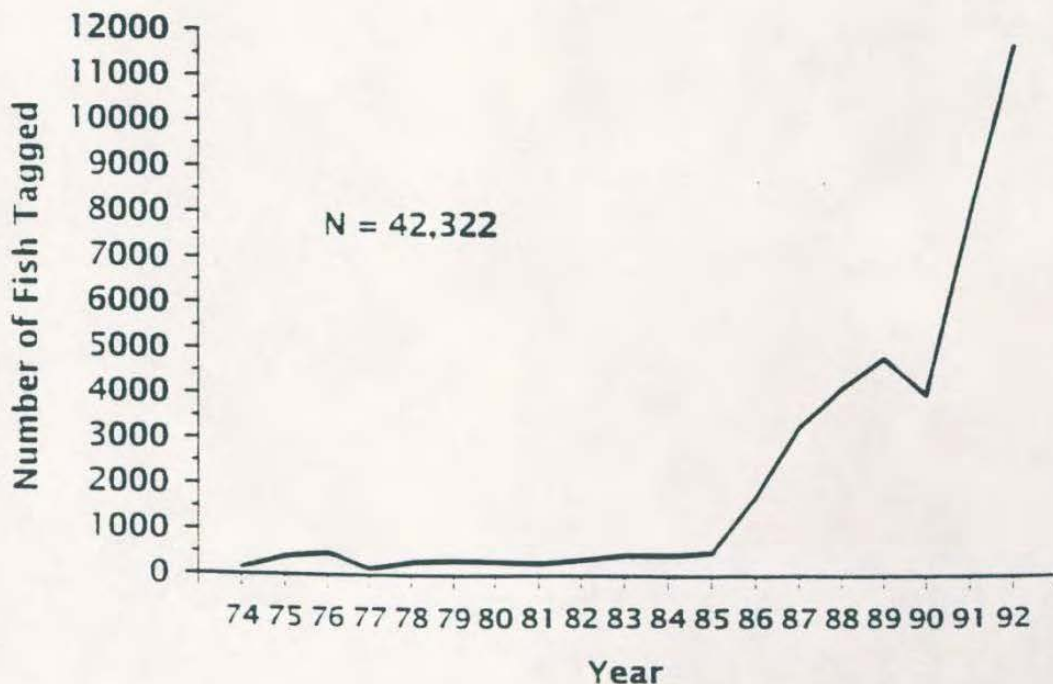


red drum and spotted seatrout. Most of the fish tagged in 1989 were tagged before the hurricane. Also, a hard freeze during late December of the same year did additional harm to the inshore fish populations.

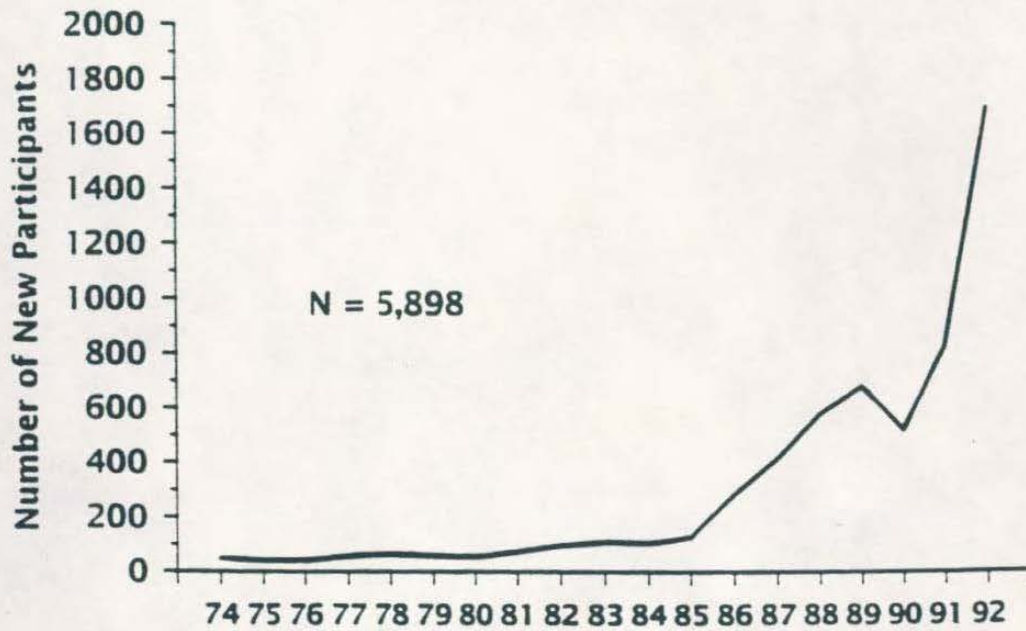
During the latter part of 1989 and early 1990, many anglers were concentrating their efforts on repairs of their homes and businesses instead of fishing. As a result, inshore fishing and tagging were far below normal. In 1991, activity doubled over the previous year with over 8,000 fish being tagged. Activity continued to increase in 1992 with a 31% increase over 1991.

Coinciding with tagging activity, the number of tagged fish recoveries has increased each year (except following hurricane Hugo) and has remained at an overall recovery rate of approximately 7.3% (Figure 5). Tagged fish have been recovered as far north as Connecticut, as far west as Texas and as far south as Brazil (Figure 6). A great barracuda (*Sphyraena barracuda*) was recovered near Bimini, marking the first international recovery. A blue marlin (*Makaira nigricans*), tagged in May 1992 off Georgetown, was recovered 750 nautical miles (nm) (1388.7 kilometers) east of Brazil. This was the first documented transequatorial crossing of a tagged Atlantic blue marlin.

Figure 1. Number of fish tagged annually in the Marine Game Fish Tagging Program, 1974-1992.



**Figure 2.** Number of new participants added annually in the Marine Game Fish Tagging Program 1974-1992.



**Figure 3.** Number of tagging kits disbursed annually in the Marine Game Fish Tagging Program, 1974-1992.

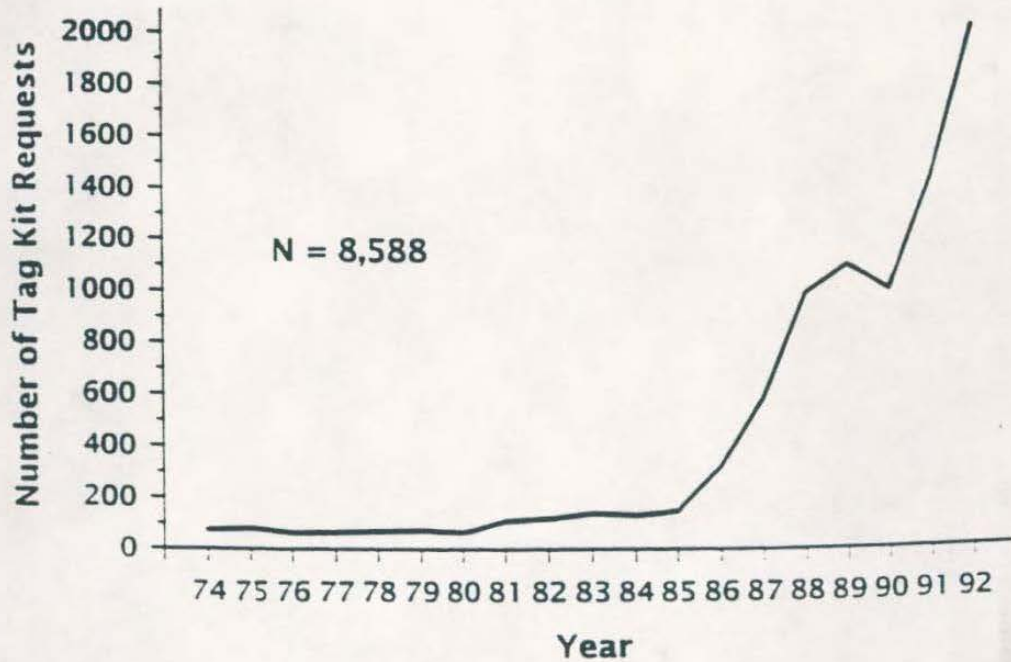
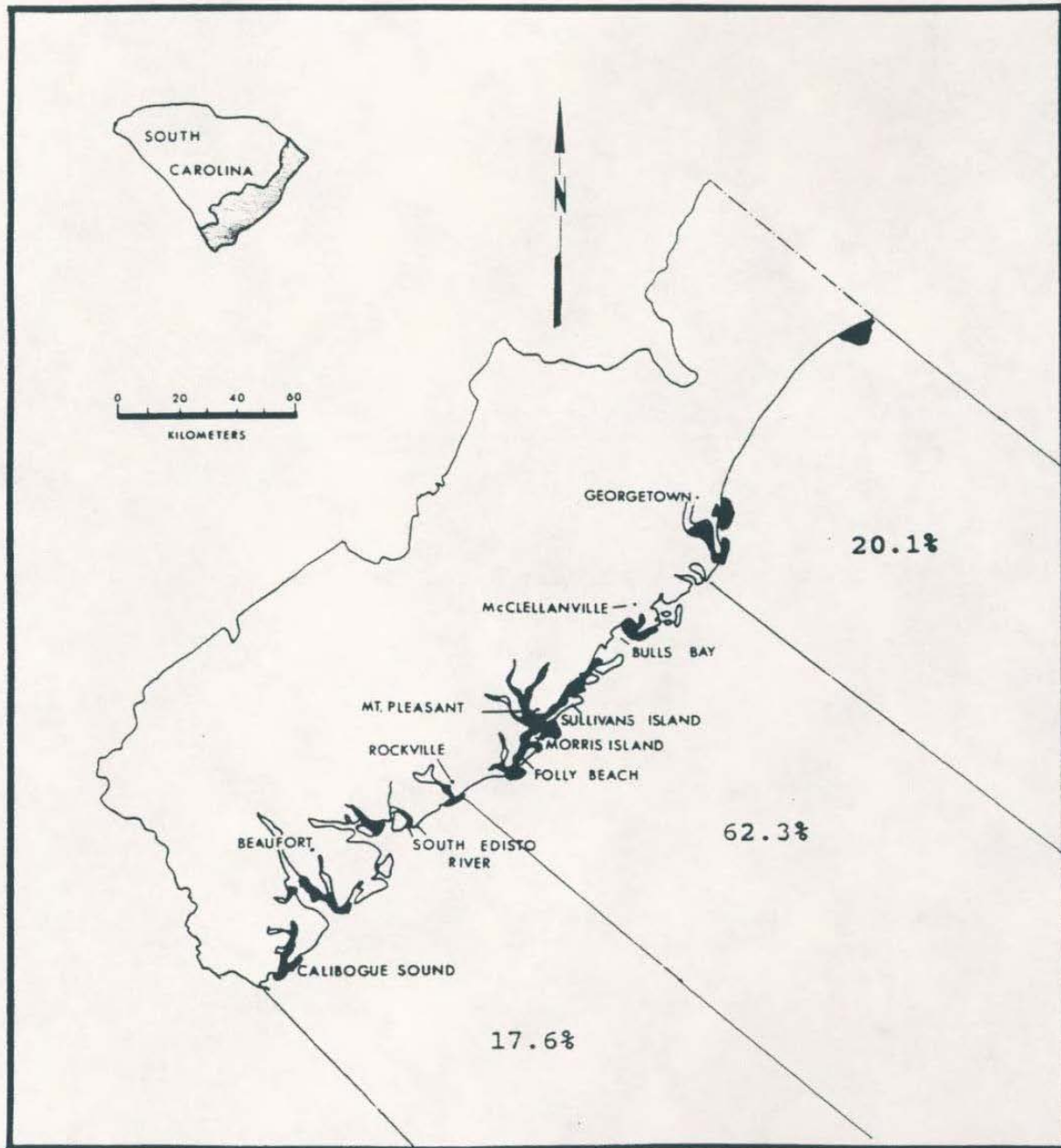




Figure 4. Locations of tagged fish releases\*



\* Does not include offshore releases

Figure 5. Number of recovered tagged fish reported annually in the Marine Game Fish Tagging Program 1974-1992.

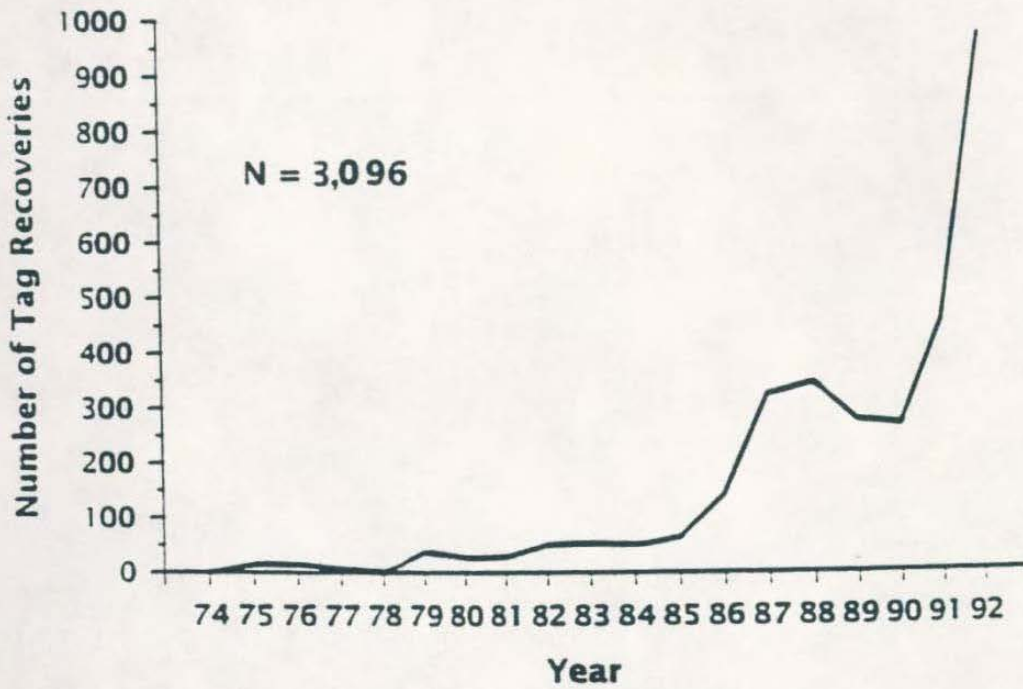
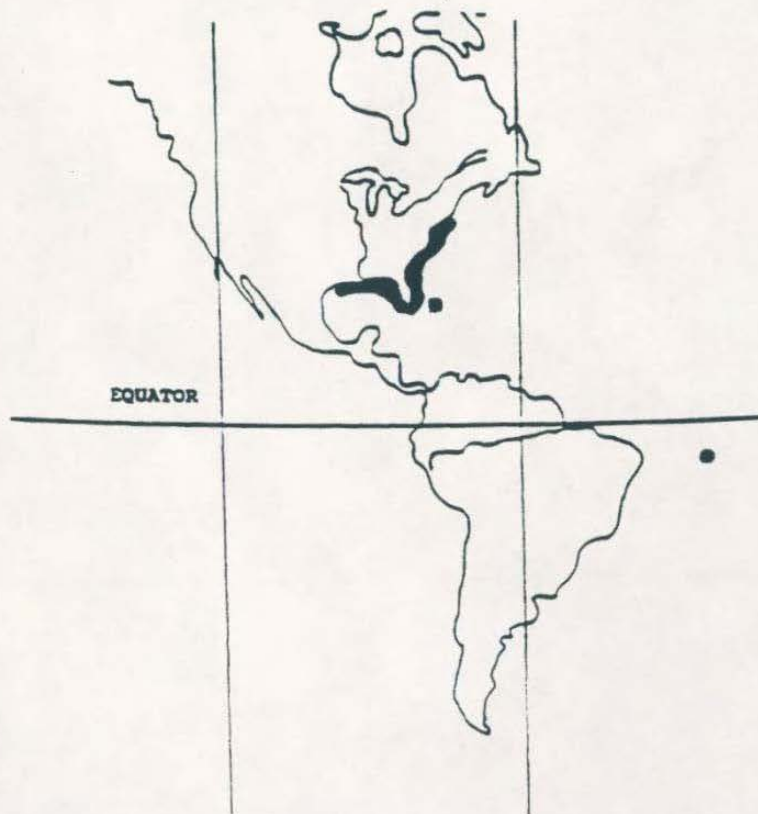


Figure 6. Locations of recovered tagged fish





## RESULTS BY SPECIES

The following is a listing of target species for which there were recaptures. (Also see Appendices III and IV.)

### Red Drum *Sciaenops ocellatus*

Red drum consistently dominated tagging activity making up 43.4% of the total fish tagged. The angling quality and desirable food value have made red drum one of the most targeted inshore species in South Carolina. They are available year-round in South Carolina estuaries and are found over a wide geographic range encompassing many habitats and salinities. A euryhaline species, they have been recorded from fresh water (0.2 ppt; Perret, 1971) to hypersaline conditions of 75 ppt (Simmons, 1957). Most fishing activity occurs in tidal creeks and rivers, but fish are also often caught in the surf along ocean beaches.

During 1974 to 1992, 18,366 red drum were tagged by participating anglers and 2,158 tags were recovered (Figures 7 A and B). Time at liberty ranged from 0 to 1818 days with a mean of 123 days. Nearly one third of the recaptures of tagged red drum occurred within the first month after tagging with 92.4% of all recoveries occurring within the first year. Only 1.3% of the recaptures occurred after the second year of liberty.

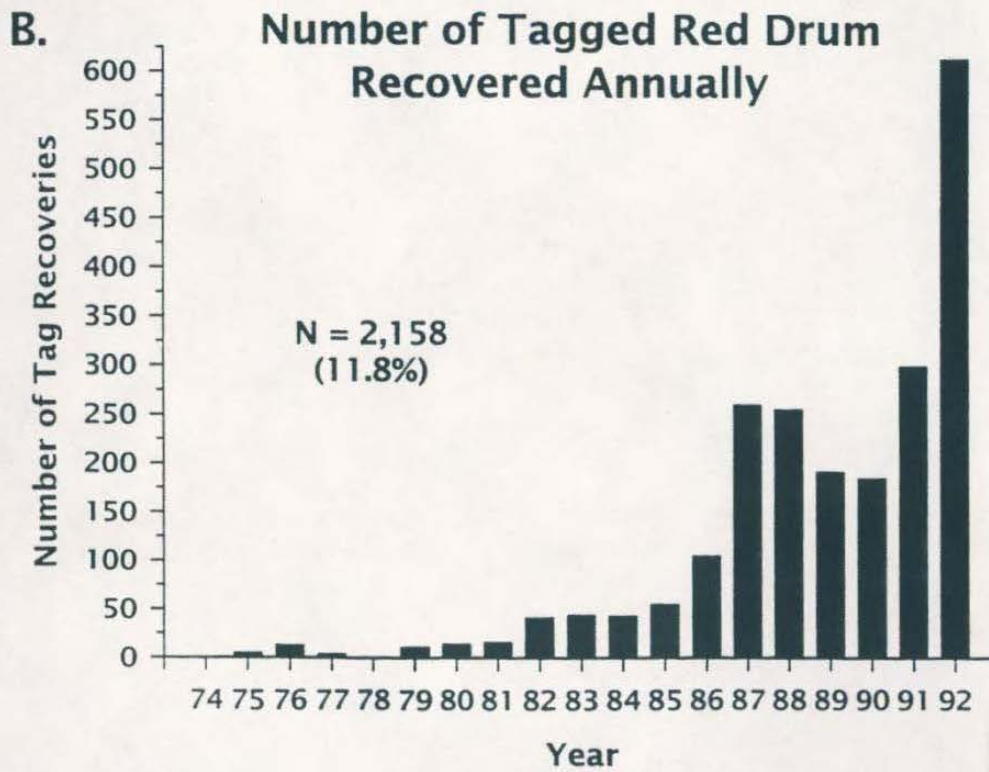
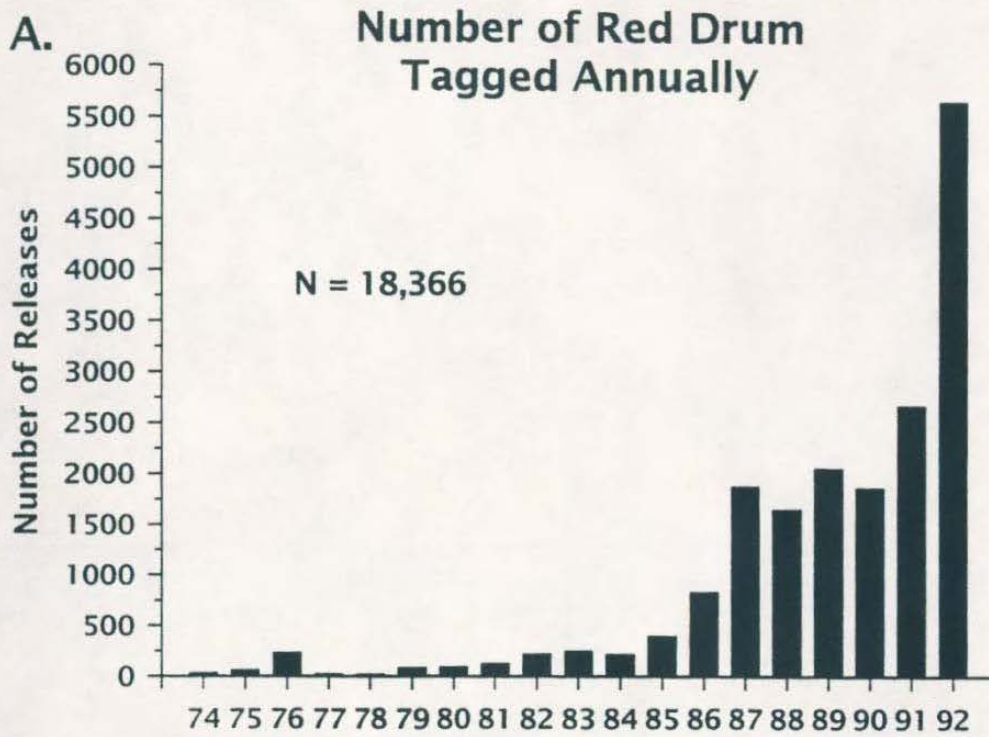
No large scale movement was indicated by adult red drum. However, several small red drum were recaptured outside South Carolina (Table 2). These fish ranged from 9 to 14 inches (22.9 cm to 35.6 cm) in length when tagged and grew to lengths of 12 to 19 inches (30.5 cm to 48.3 cm) at the time of recovery. Most movement was to the north, however, a few fish moved south. A 13 inch (33 cm) juvenile red drum went 180 nm (333.3 km) south to Ponce Inlet, Florida in 70 days. Most small red drum did not move from the tagging location. Minimum distances traveled ranged from 0 to 180 nm (333.3 km) with a mean of 0.4 nm (0.74 km).

It is speculated that some small red drum may utilize the Intracoastal Waterway when traveling north. Several recaptures occurred at various points along the waterway. One fish that was tagged in the Charleston area was caught and released twice in the waterway, each time at a more northern location. Its final known recapture was in North Carolina. These results indicate some exchange of juvenile fish between "stocks".

Approximately 90% of the fish tagged were juveniles or sub-adults. Nearly 35% of the total were below the minimum legal size limit. The establishment of year round size limits and creel limits have affected tagging. In particular, the red drum size limit enacted in 1986 required fish under 14 inches (35.6 cm) to be released. Consequently a small increase was seen in the number of



Figure 7.





fish being tagged in that size range. Over 75% of fish in the 14 inch size range were reported as being exactly 14 inches when tagged. Even though a fish 14 inches in length is legal, it appears many fishermen would rather release a borderline fish than keep it. A daily creel limit of one red drum per person per day for fish over 32 inches (81.3 cm) in length was enacted to protect adults in the brood stock. Even with the creel limit, very few adult fish were tagged and released. This was due primarily to adult fish being concentrated offshore where they were less accessible to anglers fishing from small boats. The recently (1993) enacted maximum size limit of 27 inches (68.6 cm) may, however, result in additional increases in numbers of red drum tagged since fish of that size are estuarine residents.

Nearly 90% of fish measuring fourteen inches or less were tagged from July to October. Seventy-four percent of fish over 14 inches were tagged from August to December. Tagging peaked for fish less than 14 inches in August and for fish over 14 inches in October.

Growth rates of red drum averaged about one and a quarter inches (3.2 cm) a month during the first year. Some fish, approximately 10 inches (25.4 cm) in length, were reported growing up to two inches (5.1 cm) in a single month during fall. Growth rate observations from tag recoveries in the Marine Game Fish Tagging Program were similar to growth rates determined in other states and in South Carolina (Wenner et al, 1990; Wenner, 1992).

Red drum recoveries made up 69.9% of the total tagged fish recaptured. The overall recovery rate for red drum was 11.8%. The recovery of tagged fish in specific locations was higher. Some of the individual creeks and rivers in the Charleston area had recovery rates as high as 26.8%. The overall recovery rate for the coast was lower than the reported rate for other tagging studies conducted by the Marine Resources Division due possibly to the geographically widespread tagging and releasing of fish by many anglers along the coast instead of the concentrated efforts carried out by fishery scientists. Most anglers tag only a few fish at a time, unlike the extensive tagging activity conducted by fishery scientists using nets to trap large numbers. Although many fish have been tagged by participating anglers, they are dispersed in small numbers throughout the coastal zone of South Carolina. The fact that fish are being caught by different methods (netting large numbers versus hooking individuals) may partly account for the difference in recapture rates between the MGFTP and other tagging studies.

**Table 2.** Tagged red drum recovered outside South Carolina.

Tag Location	Recovered	Days Out	Distance	Tag-Angler	Rec-Angler
Broad River	Ponce Inlet, FL	70	180	L. Fox	B. Ross



Tolers Cove	Wrightsville Beach, NC	94	150	R. Conklin	K. Gallery
Capers Island	Satilla River, GA	94	150	G. Madlinger	J. Hale, Sr.
North Inlet	Browns Island, NC	317	130	D. Allen	K. Thomas
Hobcaw Creek	Wrightsville Beach, NC	48	130	V. Mickelsen	J. Kirby
Wando River	Coswell Beach, NC	75	128	V. Mickelsen	H. Johnson
North Inlet	Savannah, GA	572	127	D. Allen	V. Jones
Morris Island	Southport, NC	138	126	J. Ohlandt	R. Simmons
Wando River	Brunswick, GA	102	123	V. Mickelsen	T. Gaskin
Prices Inlet	Coswell Beach, NC	67	119	W. Wolfe, III	E. Lewis
Wando River	Holden Beach, NC	86	118	E. Mickelsen	J. Mallisin
Simmons Creek	Long Beach, NC	26	117	P. Chakides	G. McDaniel
Wando River	Shallotte, NC	126	113	R. Coon	D. Pigott
Morris Island	Holden Beach, NC	21	110	J. Sproles	C. Robinson
Shem Creek	Ocean Isle, NC	59	109	J. Benich	B. Ward
North Inlet	Tub Inlet, NC	7	108	B. McDougal	T. Hughes
Bulls Bay	Long Beach, NC	43	100	M. Gross	C. Mintz
Debordieu Ck.	Carolina Beach, NC	654	86	J. Dixon	O. Odum
Prices Inlet	Tybee Island, GA	193	81	W. Wolfe, III	G. Keeran
North Inlet	Long Beach, NC	55	77	D. Allen	C. Cook
North Inlet	Long Beach, NC	40	70	D. Allen	B. Nichols
Morris Island	Tybee Island, GA	28	60	E. Bulwinkle	E. Ferguson
Lighthouse Ck.	Tybee Island, GA	94	60	E. Bulwinkle	C. Bell
North Inlet	Ocean Isle, NC	294	57	B. McDougal	J. Smith
North Inlet	Kingston, NC	91	45	G. Dickson	N/A
Ashepoo River	Tybee Island, GA	1314	45	J. Hewitt	R. Doyle

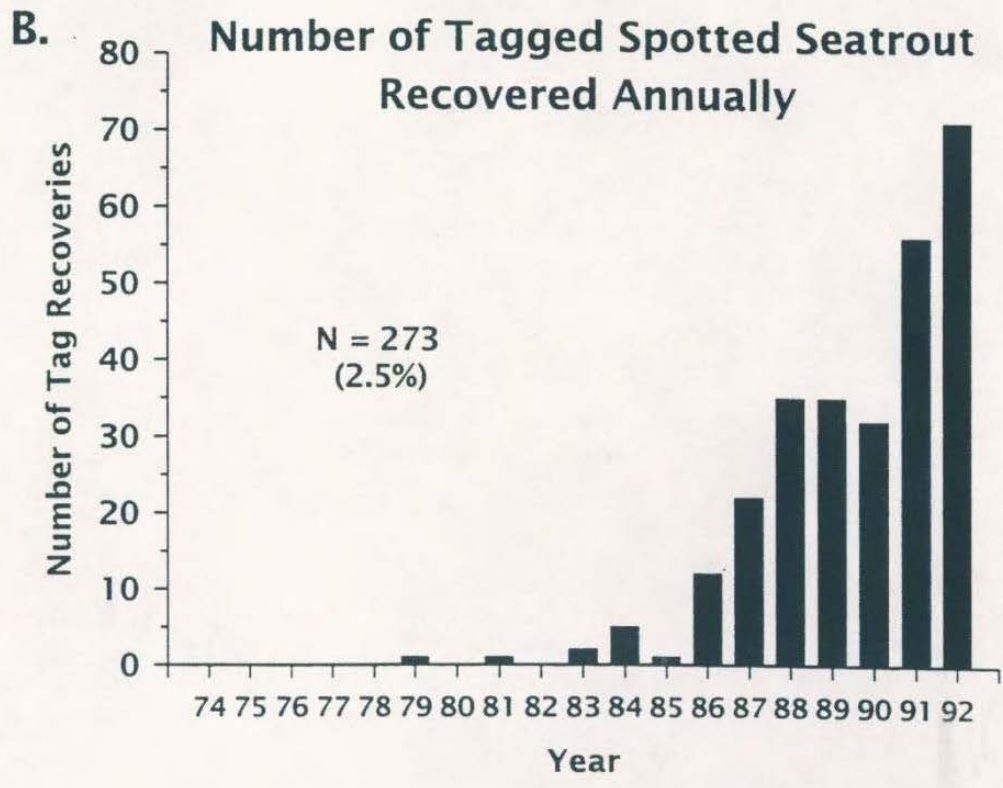
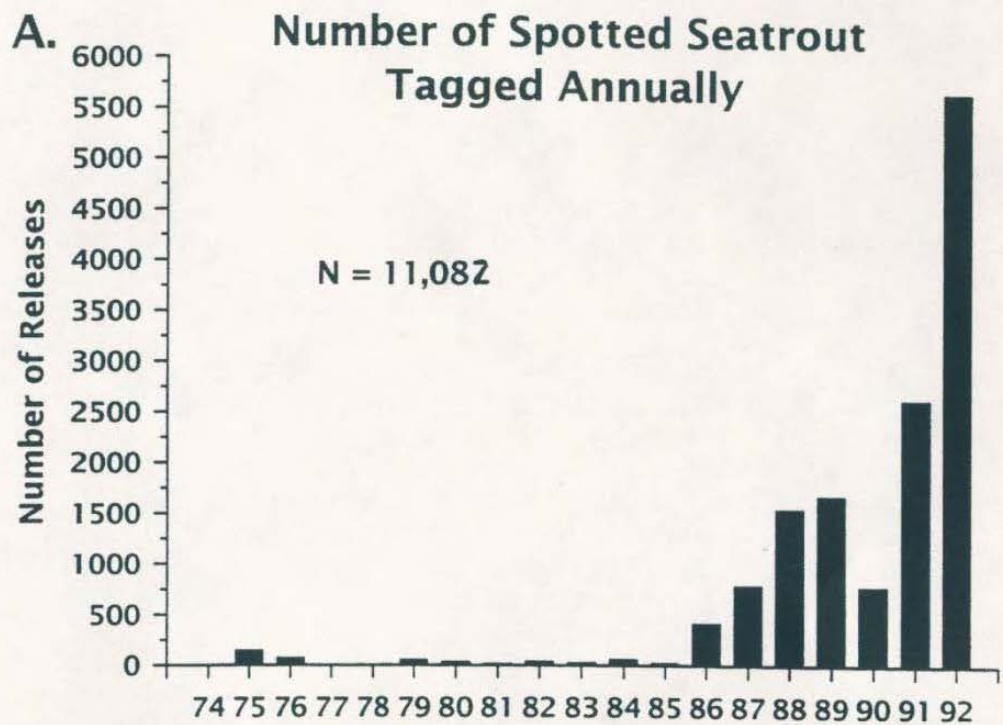
#### Spotted Seatrout *Cynoscion nebulosus*

Spotted seatrout were the second most targeted species by recreational anglers fishing South Carolina's inshore waters (Low and Waltz, 1988). Consequently, they also ranked second in number tagged (26.2% of the total fish tagged). During 1974 to 1992, 11,082 spotted seatrout were tagged by participating anglers and 273 tags were recovered (Figures 8 A and B). Time at liberty ranged from 0 to 1042 days with a mean of 80.8 days. Nearly 75% of the recaptures occurred within three months after tagging. Only six fish were recaptured after the first year of liberty.

Results showed that spotted seatrout were not inclined to move long distances. Of those recaptured, the average distance traveled was only 1.3 nm (2.4 km). The greatest distance achieved was with a 12 inch (30.5 cm) seatrout traveling 115 nm (212.9 km) from North Inlet to Topsail Beach, North Carolina in 85 days (Table 3). This was a very unusual recapture for the program since all previous distances traveled ranged from 0 to 7 nm (13 km). The results indicate that most spotted seatrout remain in South Carolina's inshore estuarine waters for their entire lives.



Figure 8.





**Table 3.** Tagged spotted seatrout recovered outside South Carolina.

Tag Location	Recovered	Days Out	Distance	Tag-Angler	Rec-Angler
North Inlet	Topsail Beach, NC	85	115	G. Dickson	R. Rambeaut
North Inlet	Shalotte, NC	256	55	D. Nesbitt	D. Pigott

Only 2.5% of the spotted seatrout tagged have been recovered. This could have been due to several factors. Spotted seatrout are not as hardy as many other game fishes and may not survive the tagging process if conditions are not optimal. Seatrout flesh is soft, and if a tag is not applied correctly and locked into place behind the pterygiophores it may easily tear out. Tagging activity is widespread, and when examined in more detail the recovery rate is higher for individual locations. Spotted seatrout have a shorter life span than other game fish such as red drum, and therefore the tagged individuals would not be available for recapture as long. Seatrout are also a favorite prey of bottlenose dolphins (*Tursiops truncatus*), commonly found in South Carolina's coastal waters. Some participating anglers have observed dolphins actively feeding on schools of seatrout, and several tags that were originally applied to seatrout have been found washed up on beaches at Sullivan's Island, Morris Island and the Isle of Palms. Seatrout are also susceptible to cold induced mortality resulting from severe winter weather changes where the water temperatures drop quickly. The winter freeze of 1989 resulted in many reports of dead seatrout in shallow water.

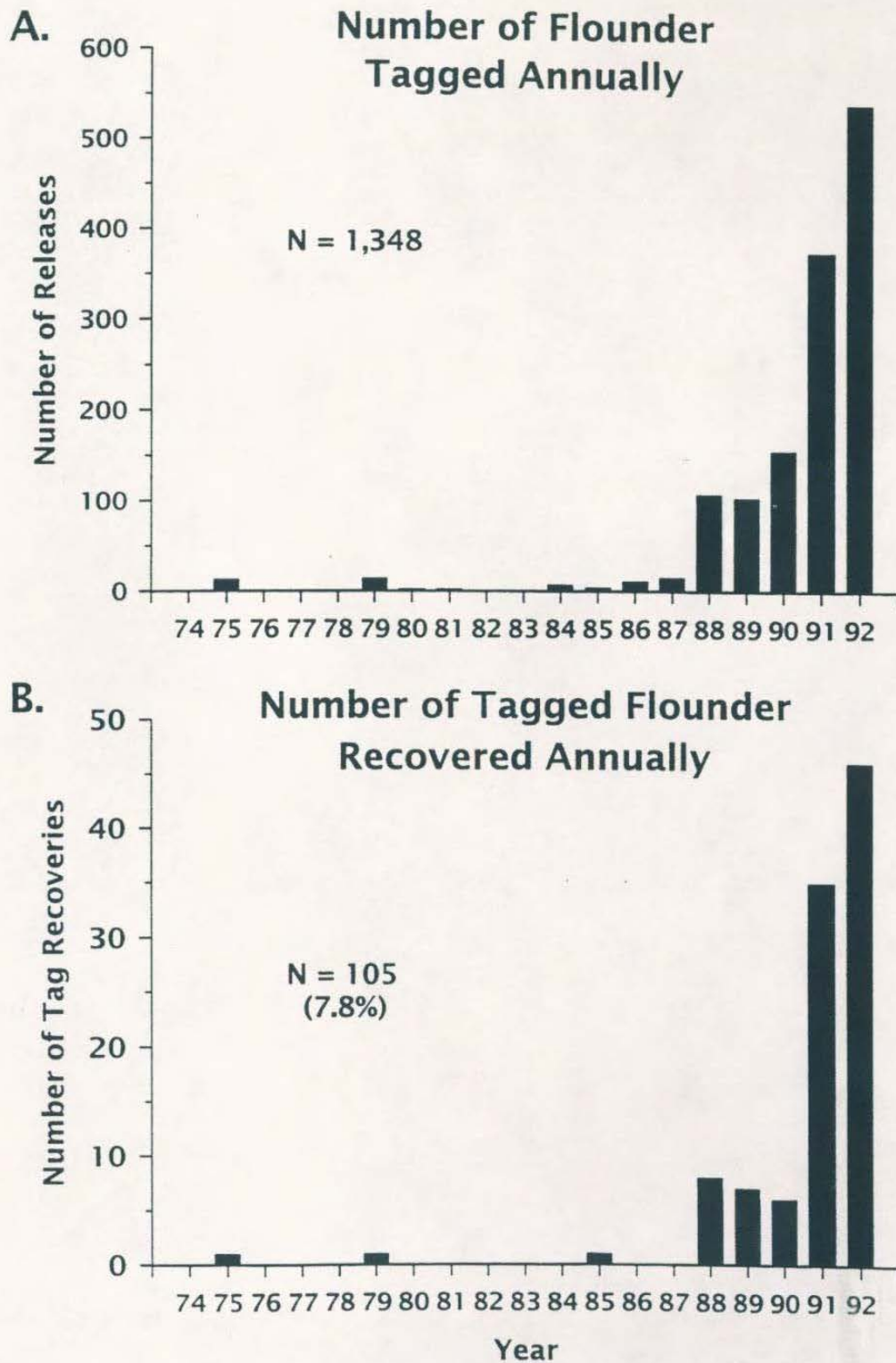
#### Flounder Bothidae

Between 1975 and 1992, 1,348 flounder of various species were tagged by participating anglers and 105 tags were recovered (Figures 9 A and B). Most tagging occurred in high salinity areas in Charleston Harbor, Murrell's Inlet, Breach Inlet and behind Pawley's Island. Few flounder were tagged in the early years of the program. With the introduction of a new tag design, tagging of flounder increased. Southern (*Paralichthys lethostigma*) and summer (*Paralichthys dentatus*) flounders are the species most commonly caught by recreational anglers and no doubt make up the majority of flounder tagged.

The average distance traveled by flounder was 1.73 nm (3.2 km) and ranged from 0 to 130 nm (240.7 km) (Table 4). The majority of recaptures occurred at the same location where the fish had been tagged. Days liberty ranged from 0 to 833 days with an average of 86 days. Nearly half of the tagged flounder recaptures occurred within a month of their release.



Figure 9.





**Table 4.** Tagged flounder recovered outside South Carolina.

Tag Location	Recovered	Days Out	Distance	Tag-Angler	Rec-Angler
Charleston	Jekyll I., GA	292	130	W. Cordina	R. Youmans

Striped Bass  
*Morone saxatilis*

Participating anglers tagged 1,051 striped bass between 1980 and 1992 (Figure 10 A). Of these, 97 tagged fish were reported recaptured (Figure 10 B). Average time at liberty was 239 days with days at large ranging from 2 to 377 days.

The average distance traveled was 13.16 nm (24.4 km). Nearly two-thirds of striped bass recaptures occurred in the Combahee River. Most of the other recaptures were in the Sampit River. Fish tagged in the Combahee River generally stayed near the site of tagging and did not travel more than ten nautical miles (18.5 km). Five fish tagged in the Sampit River moved into the Pee Dee River system and traveled the full distance of the river until reaching the Blewitt Falls Dam approximately 130 nm (240.7 km) upriver (Table 5). One fish followed the North Santee River crossing through Lakes Marion and Moultrie to be caught in the Saluda River at Columbia 120 nm (222.2 km) inland.

**Table 5.** Tagged striped bass recovered outside South Carolina.

Tag Location	Recovered	Days Out	Distance	Tag-Angler	Rec-Angler
Sampit River	Blewitt Falls, NC	286	130	R. Nesbitt	H. Teal
Sampit River	Blewitt Falls, NC	390	130	W. Nesbitt	K. Woodard
Sampit River	Blewitt Falls, NC	280	130	R. Nesbitt	T. Brigman
Sampit River	Blewitt Falls, NC	322	130	R. Nesbitt	J. Snipes
Sampit River	Blewitt Falls, NC	267	130	W. Nesbitt	R. Bailey

Sheepshead  
*Archosargus probatocephalus*

During 1975 to 1992, anglers tagged 1,028 sheepshead and 99 tags were recovered (Figures 11 A and B). Most sheepshead were recaptured at their release site. The average distance moved was 1.3 nm (2.4 km) and ranged from 0 to 35 nm (64.8 km). All recaptures occurring 18 nm (33.3 km) or more from the tagging site were ingresses from offshore or nearshore structures to inshore creeks or rivers. Two of the fish had been tagged at offshore structures during the month of March and were then recaptured inshore in May and October. This supports the belief that some sheepshead over-winter offshore and move inshore during spring.



Figure 10.

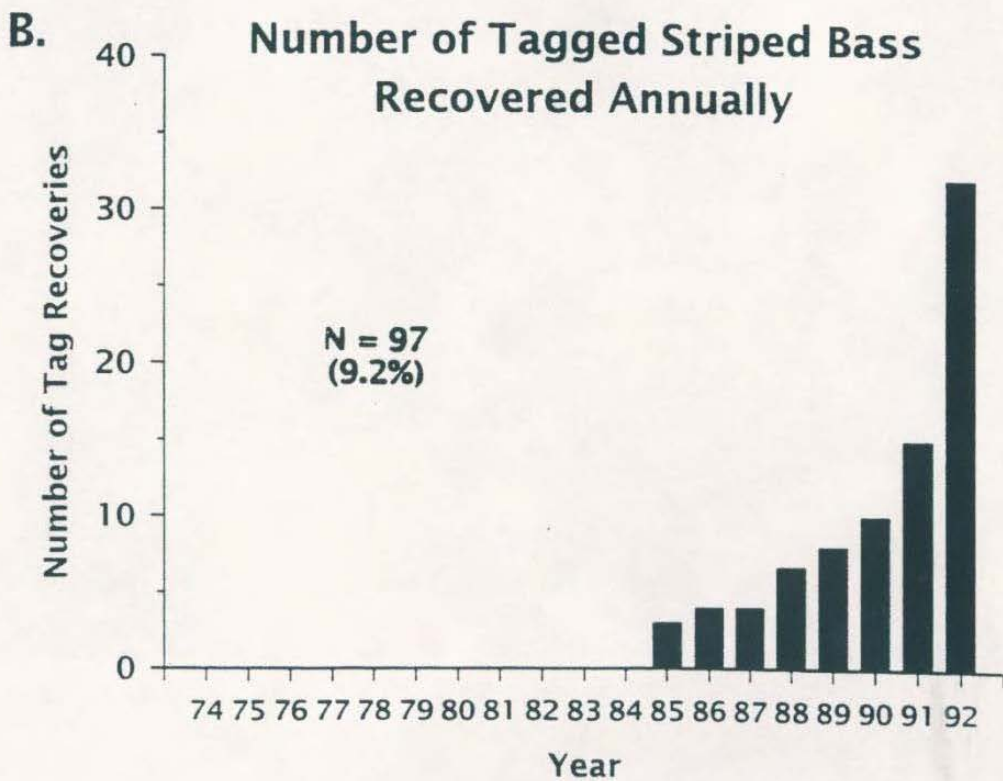
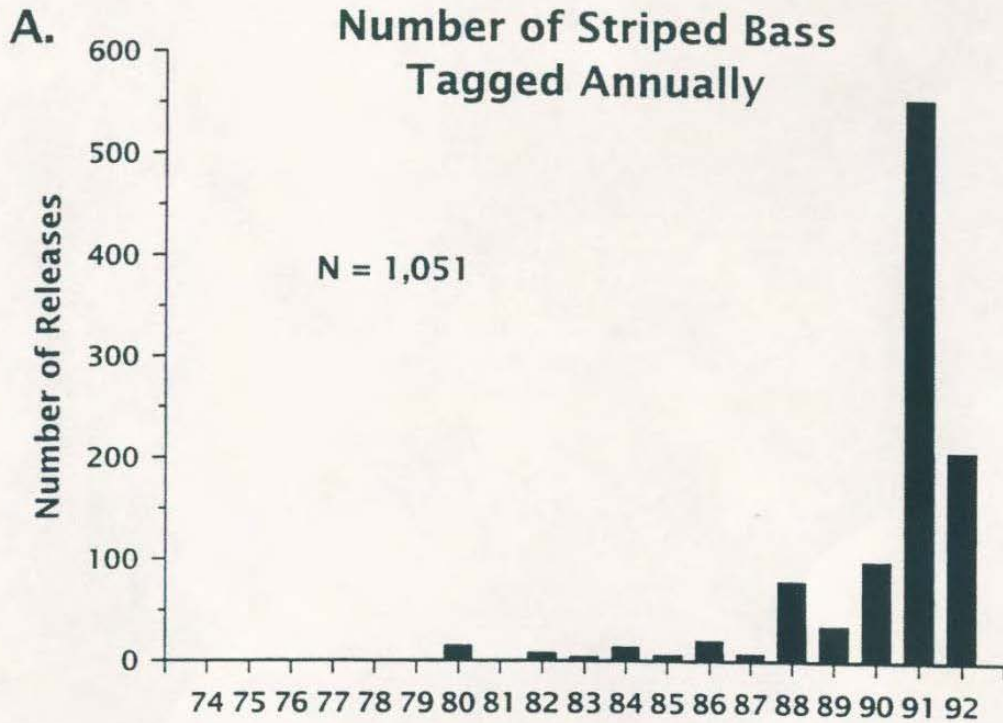
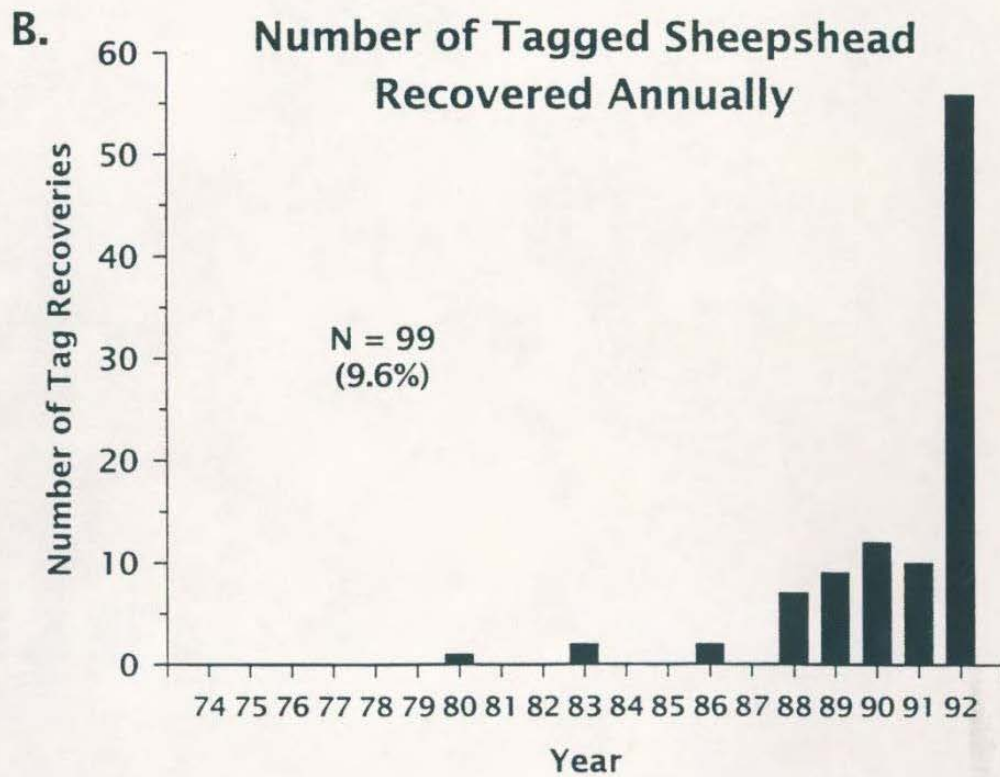
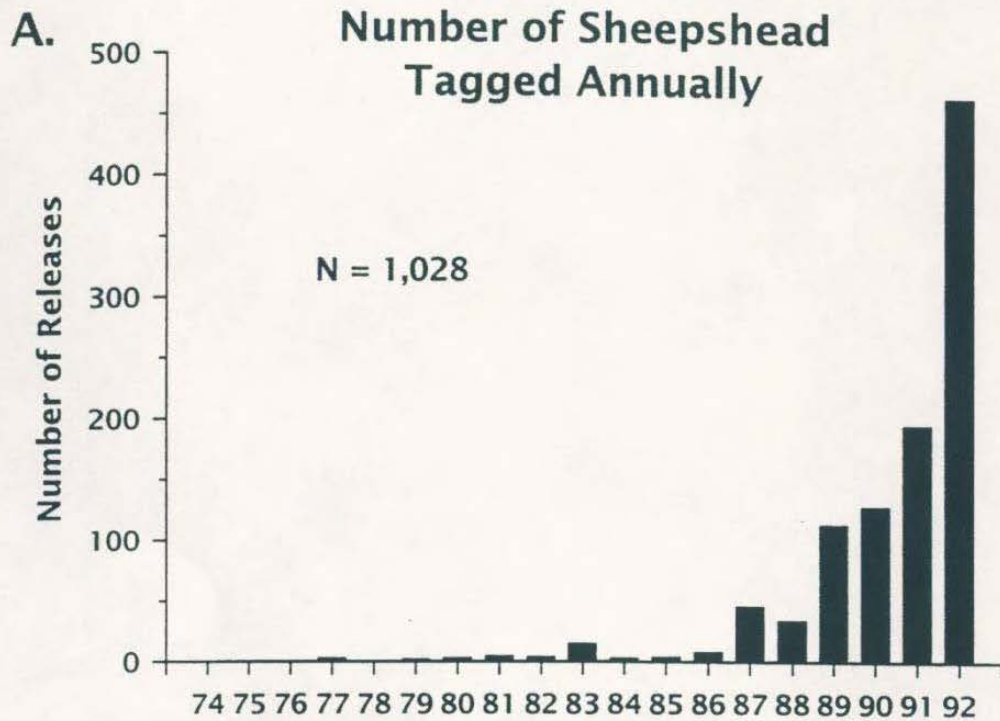




Figure 11.





The average time at liberty was 63 days and ranged from 0 to 546 days. Nearly 60% of the recaptures were within the first month after tagging. Several sheepshead have been recaptured, re-released and then caught again in the same location indicating sedentary behavior during temperate conditions.

Spanish Mackerel  
*Scomberomorus maculatus*

Several Spanish mackerel tagged in South Carolina were recaptured in North Carolina and Virginia. As this species migrates north and south past the South Carolina coast they frequent the bays and sounds making them available to small boat fisherman.

From 1981 to 1992, anglers tagged 854 Spanish mackerel and 9 were reported recaptured (Figures 12 A and B). The average time at liberty was 80.0 days and ranged from 34 to 147 days. The average minimum distance traveled was 173.3 nm (320.9 km) and ranged from 0 to 380 nm (703.6 km). All Spanish mackerel recaptured had been tagged in Charleston Harbor, at the Charleston jetties or at the Georgetown jetties (Table 6). Most had been tagged during late spring or early summer and were recaptured during late summer or early fall off North Carolina.

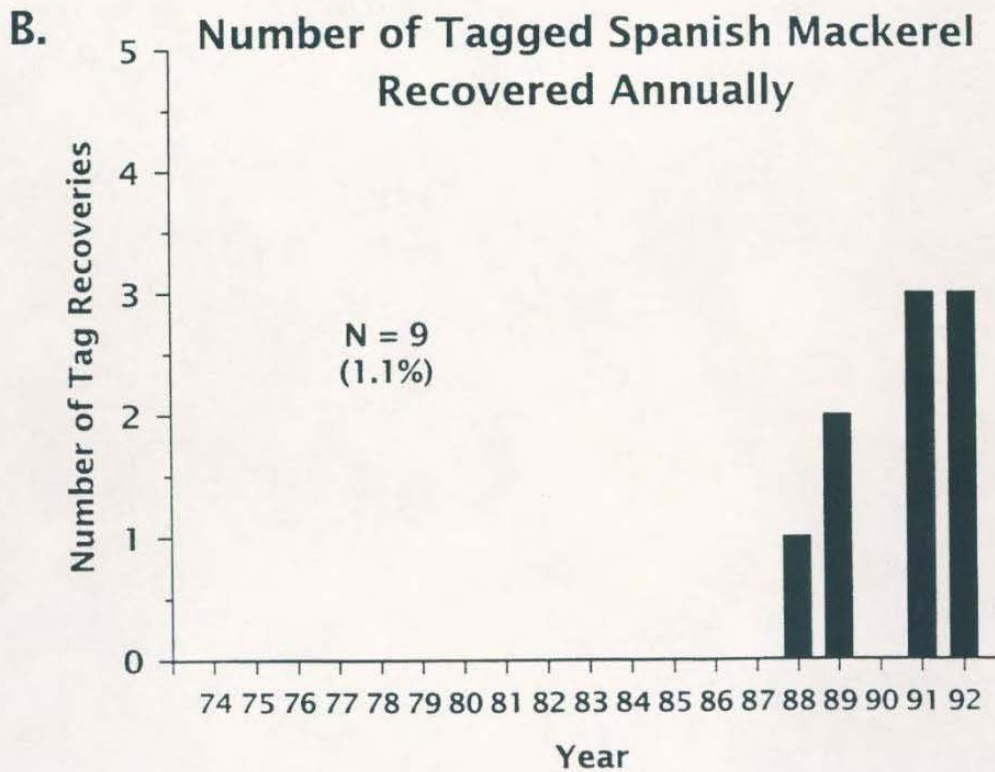
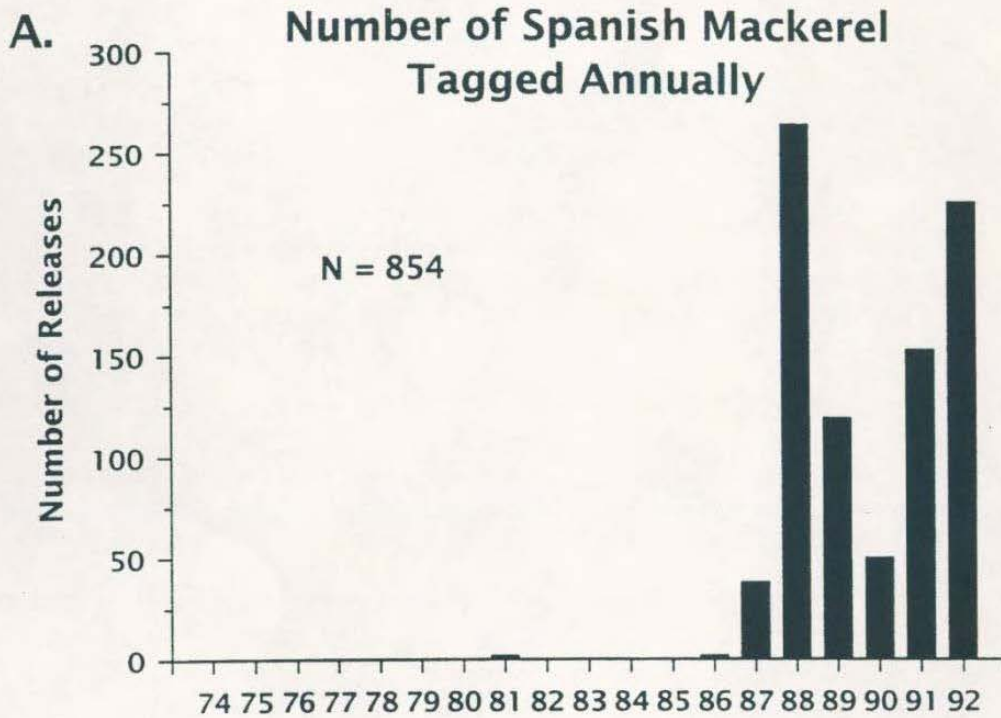
All fish that were recaptured had been previously caught by casting and not by trolling. Small fish which were caught by trolling and then tagged may not have survived.

**Table 6.** Tagged Spanish mackerel recovered outside South Carolina.

Tag Location	Recovered	Days Out	Distance	Tag-Angler	Rec-Angler
Charleston	Chesapeake Bay, VA	35	380	V. Mickelsen	H. Elksen
Charleston	Cape Lookout, NC	147	240	E. Mickelsen	J. Guthrie
Charleston	New River Inlet, NC	102	228	W. Cordina	M. Rhodes
Charleston	Cape Lookout, NC	53	208	E. Mickelsen	L. Cumbo
Charleston	Surf City, NC	120	164	V. Mickelsen	B. Sanderson
Georgetown	Cape Lookout, NC	78	150	W. Nesbitt	T. Ferrell
Georgetown	Sneads Ferry, NC	111	130	D. Nesbitt	O. Brock



Figure 12.





Great Barracuda  
*Sphyraena barracuda*

Between 1974 and 1992, cooperating anglers tagged 671 fish and 26 were reported recaptured (Figures 13 A and B). The average number of days at liberty was 274.5 and ranged from 13 to 1009 days. Nearly 75% of the recaptures occurred within one year after release.

The average minimum distance traveled was 88.8 nm (164.4 km) and ranged from 0 to 480 nm (888.8 km). All large scale movements were to the south (Table 7). All fish recaptured off the East Coast of Florida were taken in fall and winter and had been tagged off South Carolina during August.

A 24 inch (70 cm) barracuda tagged in August off Charleston was recaptured nearly three years later off Bimini. This was the first fish tagged in this program to be recaptured outside of the United States. It had grown approximately 17 inches (43.2 cm). The boat captain reported the fish to be in excellent condition with the tag wound completely healed.

**Table 7.** Tagged great barracuda recovered outside South Carolina.

Tag Location	Recovered	Days Out	Distance	Tag-Angler	Rec-Angler
St. Catherines	Key West, FL	817	480	D. Middleton	J. Renduels
Charleston	Bimini	1009	400	M. Griffin	T. Shoolman
Charleston	Palm Beach, FL	70	380	P. Loy	R. Kiselak
Charleston	Delray Beach, FL	200	370	C. Smith	W.E. Platt
Hilton Head	Boyton Beach, FL	200	320	R. Randall	C.Y. Byrd
Charleston	Cumberland Is., GA	686	140	C. Smith	H. Ansley
Hilton Head	Jacksonville, FL	304	110	A. Tyranger	M. Blevins

Bluefish  
*Pomatomus saltatrix*

Participating anglers tagged 663 bluefish between 1975 and 1992 and reported the recapture of 18 tagged fish (Figures 14 A and B). The average number of days at liberty was 65.6 and ranged from 1 to 270 days at large. Over 50% of the fish were recaptured less than a month after tagging. Most of the bluefish tagged were less than eighteen inches in length.

Distances traveled by bluefish ranged from 0 to 345 nm (638.8 km) and averaged 105 nm (194.4 km). Northern recaptures (off North Carolina) occurred during the summer and fall months and southern recaptures (off Florida) occurred during the winter months (Table 8). Most fish recaptured after traveling long distances had been tagged over artificial reefs.



Figure 13.

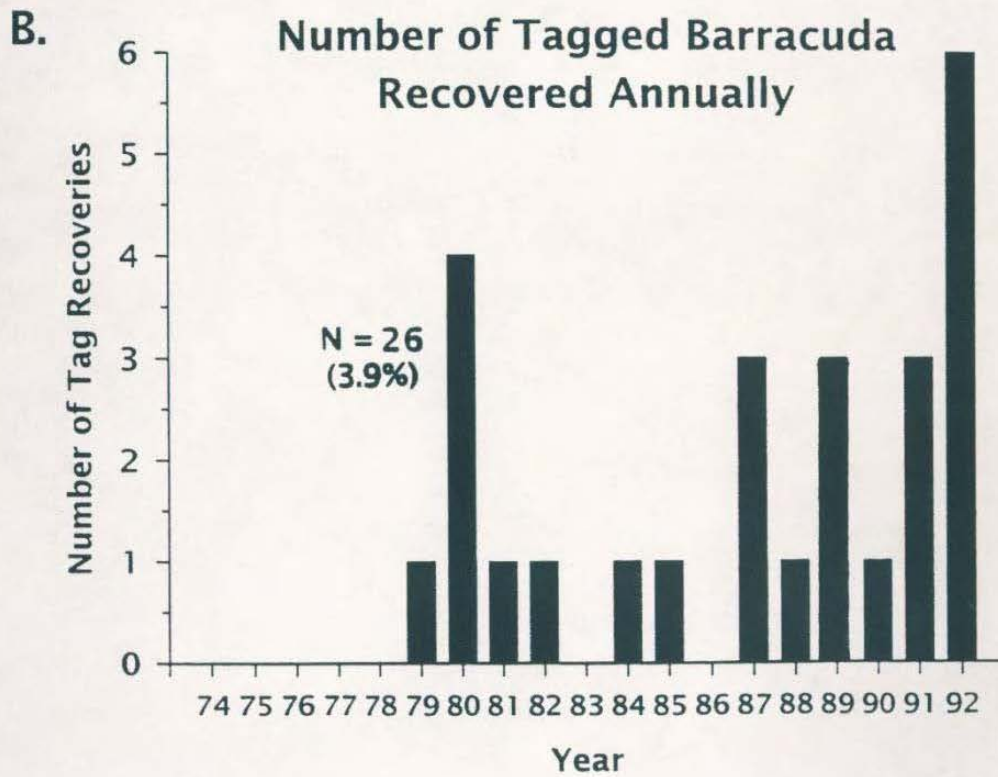
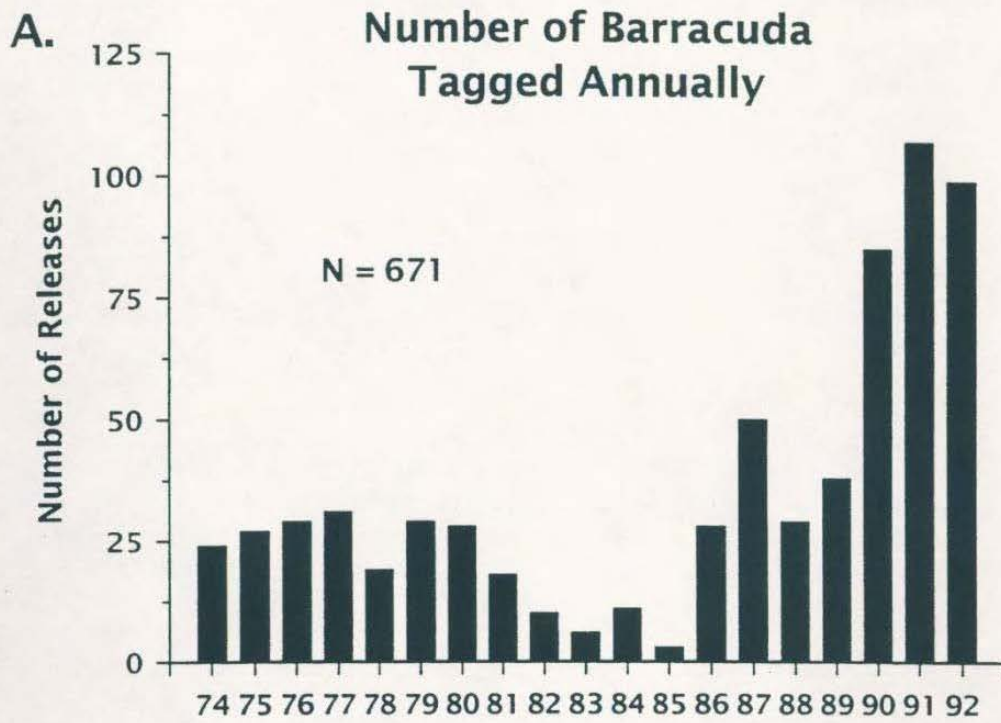
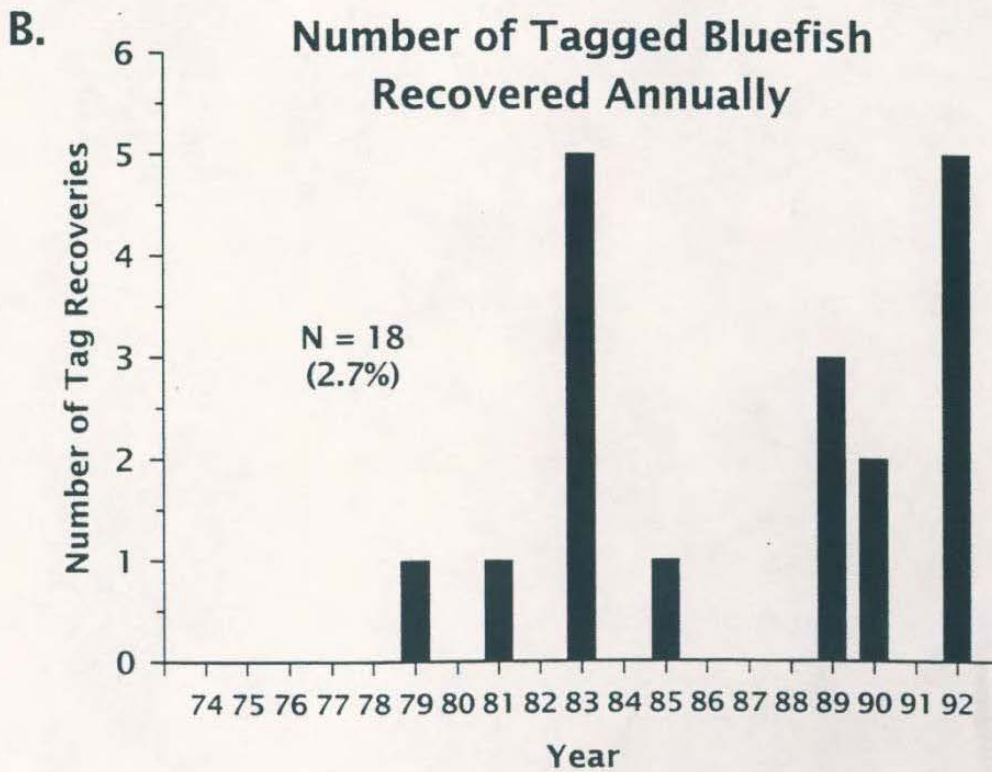
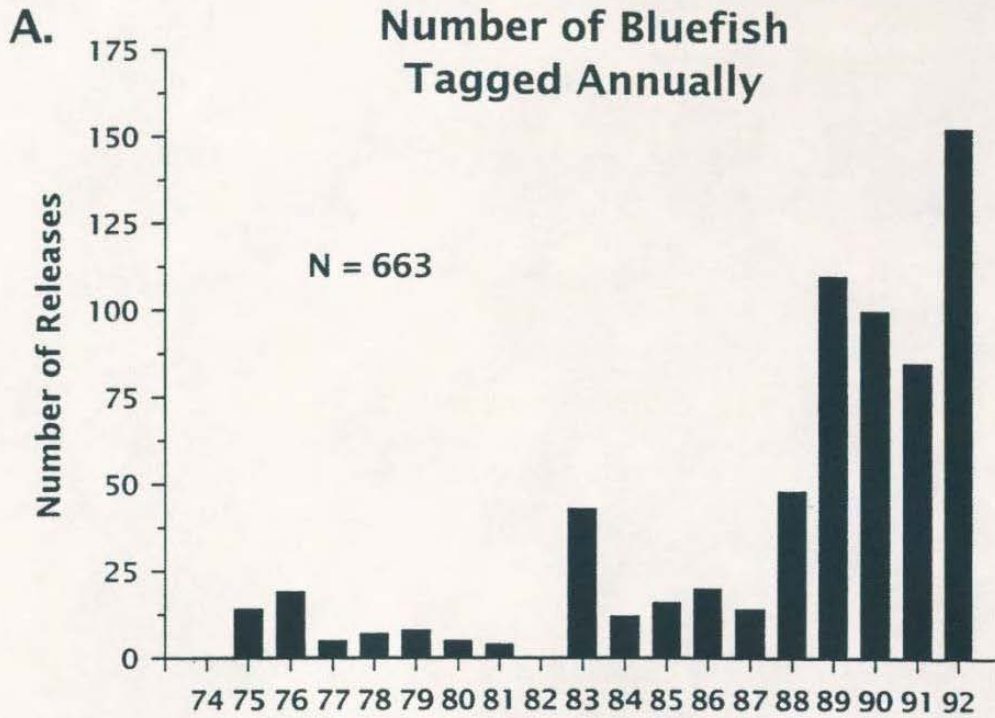




Figure 14.





**Table 8.** Tagged bluefish recovered outside South Carolina.

Tag Location	Recovered	Days Out	Distance	Tag-Angler	Rec-Angler
Charleston	Jupiter Inlet, FL	174	345	T. Mims	C. Lane
Wachapreague, VA	Westbrook, CT	40	300	G. Reiger	F. Malcarne
Georgetown	Ocracoke, NC	13	210	W. Allen	D. Campton
Wando River	St. Augustine, FL	91	185	E. Mickelsen	S. Crovatto
Georgetown	Atlantic Beach, NC	16	153	W. Allen	R. Anderson
Charleston	Kure Beach, NC	40	135	K. Strong	S. Yost
Charleston	Cape Fear R., NC	8	130	P. Bauersfield	M. Ketchie
Georgetown	Ft. Fischer, NC	125	110	D. Allen	L. Swicegood

King Mackerel  
*Scomberomorus cavalla*

There were 661 king mackerel tagged between 1974 and 1992 (Figure 15 A). Of these, eight were reported recaptured (Figure 15 B). The average time at liberty was 505.4 days and ranged from 39 to 1294 days. The minimum distances traveled ranged from 10 to 390 nm (722.1 km) and averaged 145.1 nm (268.7 km).

Fish tagged off South Carolina during August were recaptured off South Florida during December and May (Table 9). Three fish were recaptured during February, March and April off the South Carolina and North Carolina coasts.

**Table 9.** Tagged king mackerel recovered outside South Carolina.

Tag Location	Recovered	Days Out	Distance	Tag-Angler	Rec-Angler
Myrtle Beach	Jupiter, FL	260	390	B. Tholen	L. Wells
Charleston	Sebastian Inlet, FL	467	380	D. Crabtree	D. Mogge
Charleston	Wrightsville, NC	941	150	D. McNeill	E. Wolfe
Charleston	Cape Fear, NC	n/a	125	J. VanNess	H. Mathews

Black Sea Bass  
*Centropristis striata*

Anglers and biologists tagged 618 black sea bass from 1977 to 1992 (Figure 16 A). There were 55 tag recoveries reported (Figure 16 B). The average time at liberty was 47.7 days and ranged from 2 to 377 days. Half of the recaptures occurred less than one month after tagging. In the first two months after tagging 79% of the recaptures had been reported.

The average distance traveled was 0.95 nm (1.76 km) and ranged from 0 to 125 nm (231.5 km). With the exception of one fish that moved from Murrell's Inlet to Savannah (Table 10), most fish were recaptured at the same location where they were tagged.



Figure 15.

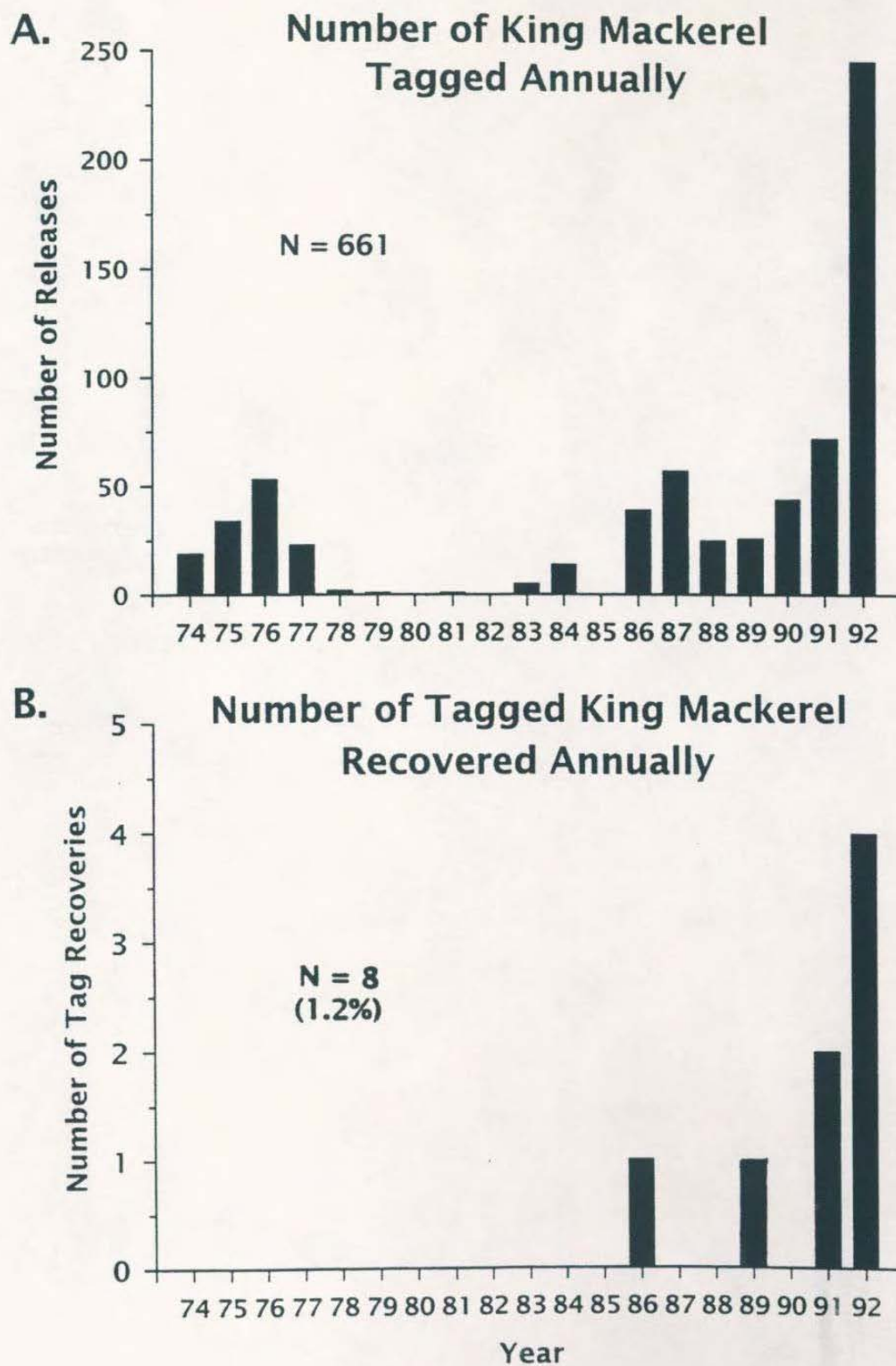
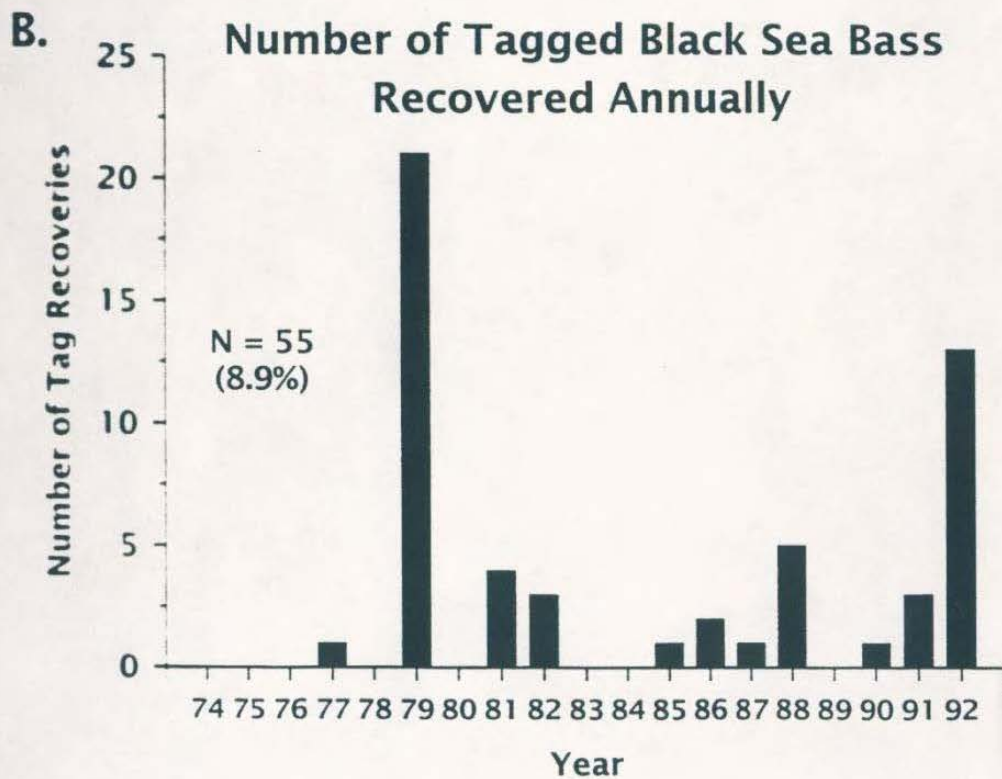
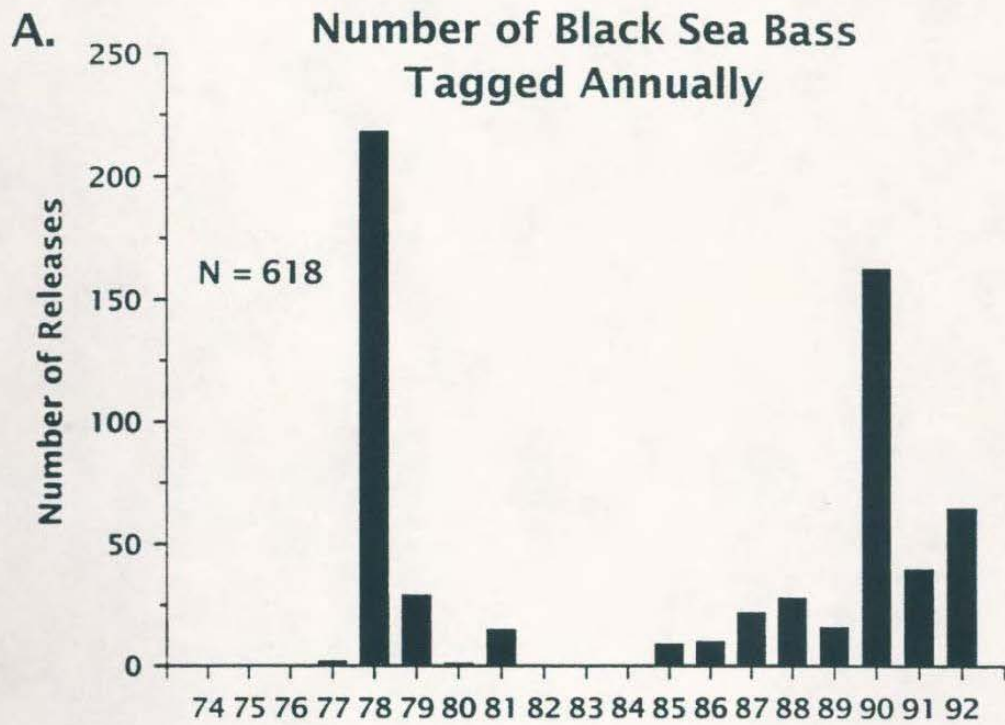




Figure 16.





**Table 10.** Tagged black sea bass recovered outside South Carolina.

Tag Location	Recovered	Days Out	Distance	Tag-Angler	Rec-Angler
Murrell's Inlet	Savannah, GA	377	125	SCWMRD	Joe Matthews

Amberjack  
*Seriola sp.*

During 1975 to 1992, 537 amberjack were tagged and 35 were reported recaptured (Figures 17 A and B). The average time at liberty was 583.1 days and ranged from 39 to 1599 days. Approximately two-thirds of the fish recaptured were tagged off South Carolina during the fall months. Over half of the recaptures occurred within the first year after tagging. One amberjack tagged at Savannah Light Tower was recaptured 1048 days later just 6.3 miles away from its release point.

An amberjack tagged off Charleston moved to the west coast of Florida to be recaptured off Apalachicola. It had been at large for nearly 4.4 years. This documented the first migration of an amberjack (tagged in this program) into the Gulf of Mexico.

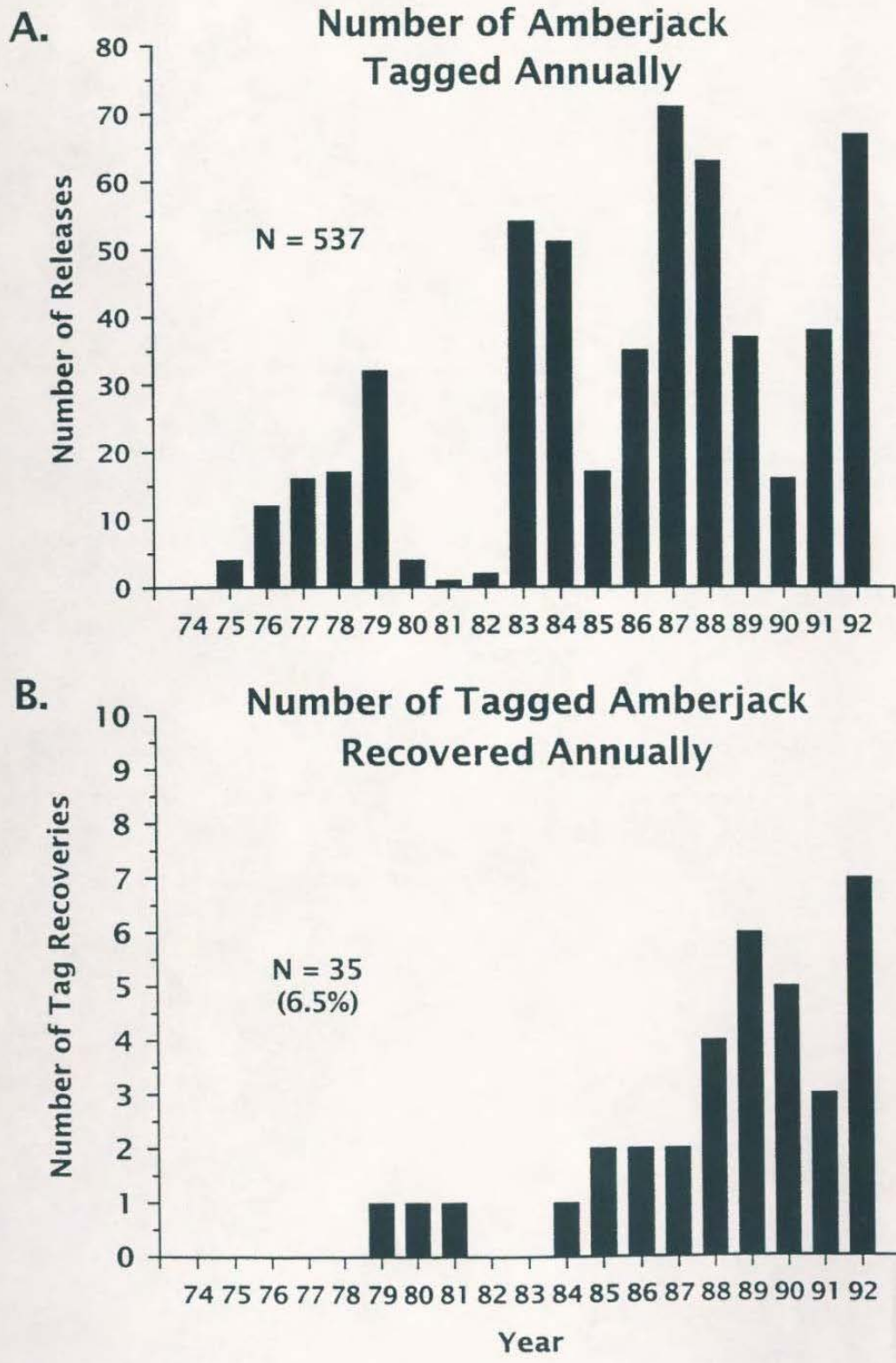
Minimum distances traveled ranged from 0 to 640 nm (1185 km) with an average of 245.9 nm (455.3 km). All recaptures occurred south of the tagging locations (Table 11). Many amberjack were recaptured off South Florida within the same two-month period (mid-April to mid-June) in different years. Most of the fish reported recaptured from this area appeared to be in spawning condition at the time of recapture. Amberjack are thought to spawn off Southeast Florida during April and May.

**Table 11.** Tagged amberjack recovered outside South Carolina.

Tag Location	Recovered	Days Out	Distance	Tag-Angler	Rec-Angler
Charleston	Apalachicola, FL	1599	800	E. Read	M. Holman
Murrells Inlet	Key West, FL	1405	640	Unknown	W. Gray
Edisto Island	Lake Worth, FL	108	600	M. Davis	D. Salina
Georgetown	Islamorada, FL	589	580	D. Allen	L. Cooper
Charleston	Islamorada, FL	1294	540	W. Middleton	R. Boyd
Kiawah Island	Plantation Key, FL	919	480	B. Morris	C. Shields
Murrells Inlet	Palm Beach, FL	572	440	B. Green	J. Peel
Hilton Head	Duck Key, FL	1018	440	A. Isenberg	T. Kienstra
Charleston	Key Biscayne, FL	997	420	T. Braswell	Unknown
Charleston	Jupiter Inlet, FL	212	380	T. Wynne	B. Wade
Charleston	Juno Beach, FL	1029	360	A. Bilotti	D. Steed
Charleston	Juno Beach, FL	987	360	J. Conder	D. Logan
Edisto Island	Juno Beach, FL	175	348	C. Graack	J. Peel
Charleston	Juno Beach, FL	231	345	J. Conder	W. Verkaden
Hilton Head	Boyton, FL	362	330	G. Wetherton	B. Lehman
Georgetown	Cape Canaveral, FL	990	308	P. Kenny	P. Edmonds
Hilton Head	Cape Canaveral, FL	103	220	W. Copenhagen	H. Masiello
Georgetown	Daytona Beach, FL	339	210	D. Allen	P. Edmonds
Hilton Head	Mayport, FL	250	121	J. Walthall	C. Boice



Figure 17.



Crevalle Jack  
*Caranx hippos*

During 1974 to 1992, 515 crevalle jack were tagged and 5 were reported recaptured (Figures 18 A and B). Two fish were recovered off South Florida (Table 12). The average time at liberty was 32 days and ranged from 0 to 75 days. All of the fish that were recaptured had been tagged in inshore waters during late August and September.

Crevalle jack frequent Winyah Bay and Charleston Harbor during mid-summer to early fall. They are seen traveling in large schools in Charleston Harbor appearing often at the surface. Because of the fish's hard fighting ability, anglers tagging these fish often have to resuscitate them before they are released.

**Table 12.** Tagged crevalle jack recovered outside South Carolina.

Tag Location	Recovered	Days Out	Distance	Tag-Angler	Rec-Angler
Cooper River	Stuart, FL	75	400	D. Broxton	P. Wagner
Georgetown	S. Melbourne Bch, FL	48	365	R. Nesbitt	P. Didominic

Atlantic Sailfish  
*Istiophorus platypterus*

Participating anglers tagged 463 Atlantic sailfish during 1974 to 1992. Seven tagged fish were recovered (Figures 19 A and B). Average time at liberty was 310 days and ranged from 27 to 862 days. Average distance traveled was 199.25 nm (368.9 km) and minimum distances traveled ranged from 17 to 570 nm (31.5 to 1055.4 km).

The first recapture of a billfish tagged off South Carolina occurred in 1990 (Table 13). A sailfish tagged during the last tournament of the 2nd annual Governor's Cup Series on June 22, 1990 was recaptured off Miami 102 days later. The Governor's Cup Billfishing Series, which encompasses the major billfish tournaments, strongly promotes the tag and release of billfish and provides a major boost to the tagging program by encouraging anglers to tag and release billfish.

Another sailfish, tagged in the Florida Keys, was recaptured nearly two years later off Grand Isle, Louisiana. This marked the first western movement of a billfish tagged in this program.

**Table 13.** Tagged sailfish recovered outside South Carolina.

Tag Location	Recovered	Days Out	Distance	Tag-Angler	Rec-Angler
Islamorada, FL	Grand Isle, LA	625	570	J. Davenport	D. Van Hue
Charleston	N. Miami, FL	102	425	S. Pendley	M. Morelon
Stuart, FL	Key Largo, FL	27	125	E. Buck	M. Wells
Palm Beach, FL	Jupiter Inlet, FL	200	30	T. Webster	J. Hawthorne
W. Palm Beach, FL	Boca Raton, FL	862	28	D. Gertis	J. Holliday



Figure 18.

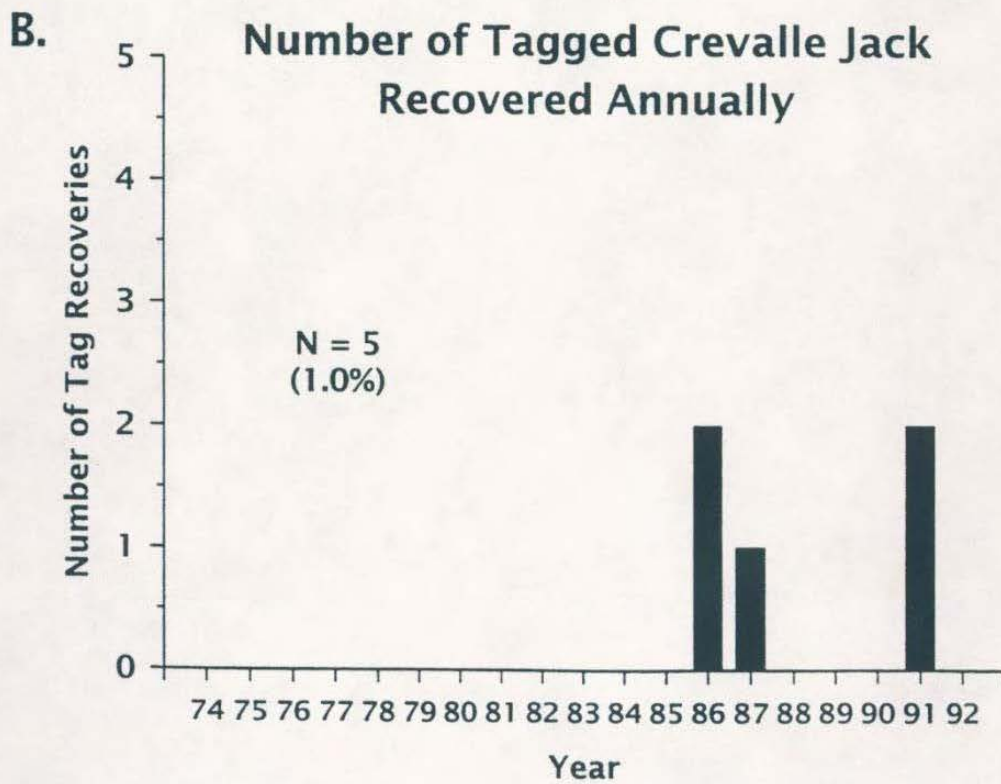
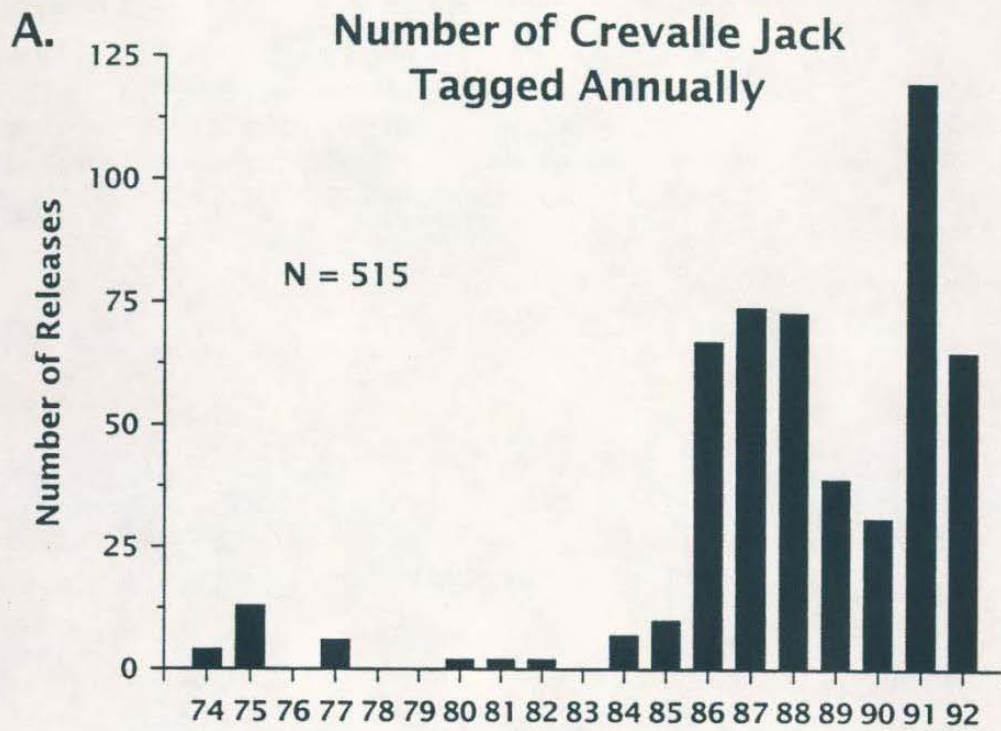
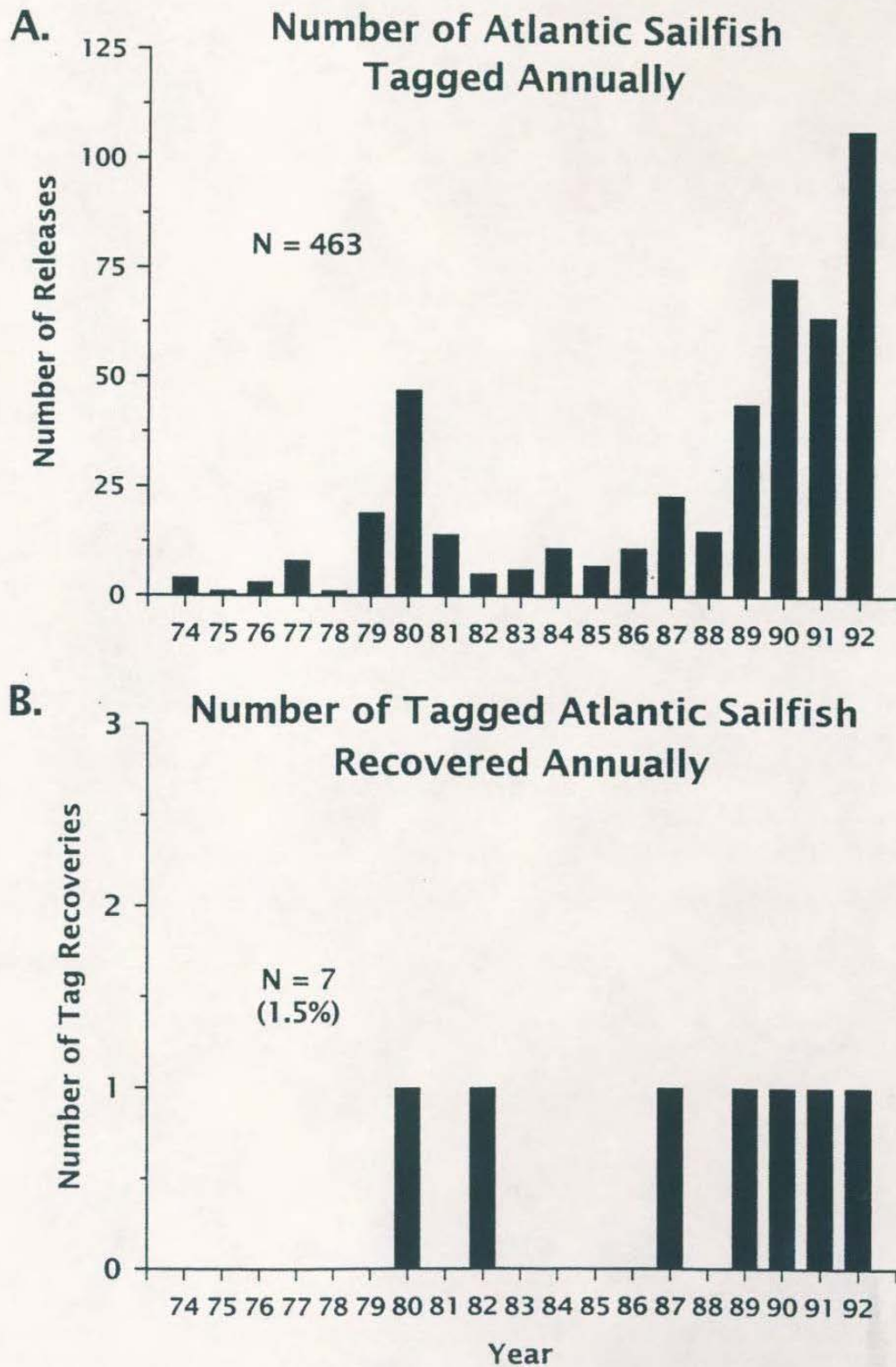


Figure 19.





Gag  
*Mycteroperca microlepis*

Between 1975 and 1992, anglers tagged 428 gag primarily caught in the waterways and estuaries of South Carolina (Figure 20 A). Most of the fish tagged were juveniles. Of the 22 fish recaptured (Figure 20 B) most were caught in the same place they were tagged. Only one recaptured fish moved from the area where it was tagged. A 12 inch (30.5 cm) fish was tagged 30 nm (55.5 km) offshore from Murrell's Inlet and was recaptured at the Garden City Pier.

The average time at liberty of tagged gag was 22.7 days and ranged from 0 to 119 days. Approximately 80% of the recaptures occurred less than one month after tagging.

Requiem Sharks  
Carcharhinidae

Cooperative anglers tagged 405 requiem sharks of various species between 1975 and 1992 (Figure 21 A). Of those tagged, 23 were reported recaptured (Figure 21 B) with minimum distances traveled ranging from 0 to 315 nm (583.3 km) (Table 14). The average distance traveled was 48 nm (88.9km). Days liberty ranged from 0 to 2956 days with an average of 165.1 days. With the exception of one shark, all of the recaptures were caught within the first six months after tagging.

One shark was recovered over 8 years after tagging. It was estimated to be 13 inches (33 cm) when tagged and had grown to an estimated 24 inches (61 cm) when recaptured. Although no identification was given, most likely this was a male Atlantic sharpnose shark. This is based on the small size at tagging, the number of years at large and the fact that male Atlantic sharpnose sharks mature at a smaller size than females. The recapture of this shark marked the longest time at liberty for any fish tagged in this program.

**Table 14.** Tagged sharks recovered outside South Carolina.

Tag Location	Recovered	Days Out	Distance	Tag-Angler	Rec-Angler
Hilton Head	Port Salerno, FL	189	315	C. Michalove	D. Daggitt
Murrells Inlet	Oregon Inlet, NC	41	230	J. Maples	C. Brown
Mud River, GA	Sebastian Inlet, FL	58	230	F. Brooks	R. McCullagh
Georgetown	Sapelo Island, GA	29	180	S. Smith	J. Davis

Atlantic Spadefish  
*Chaetodipterus faber*

Anglers and biologists tagged 397 spadefish between 1975 and 1992 and reported the recapture of 3 tagged fish (Figures 22 A and B). The average time at liberty was 34 days and ranged from 11 to 47 days. All three fish were recaptured at the same place they were tagged: Georgetown reef, Kiawah reef and Surfside Pier.



Figure 20.

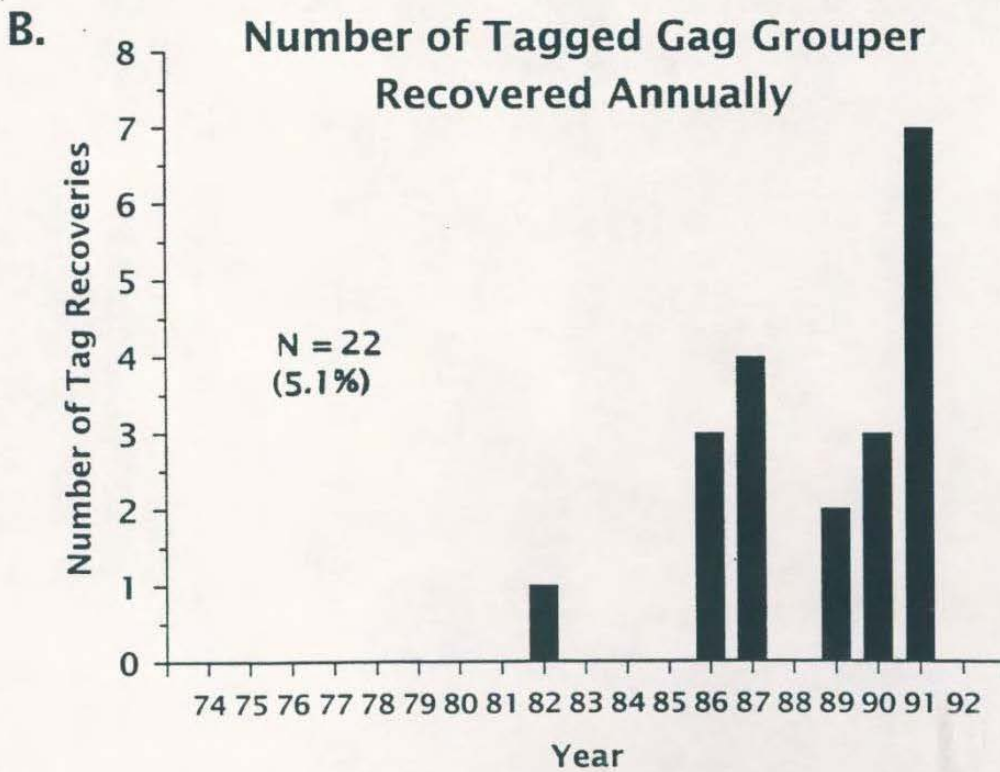
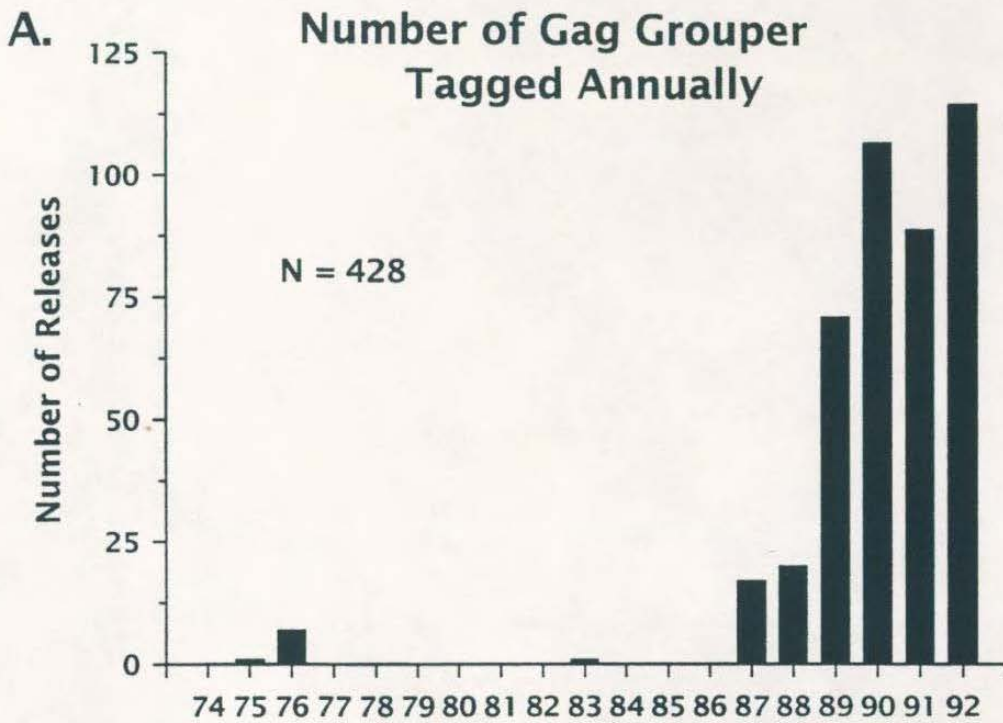




Figure 21.

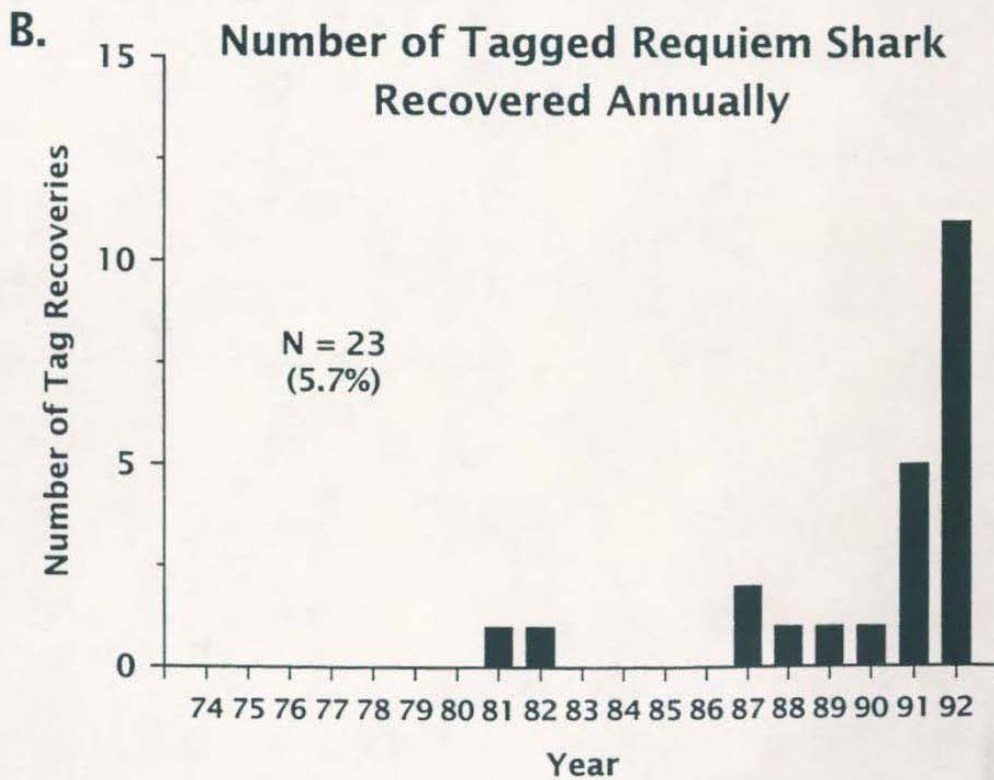
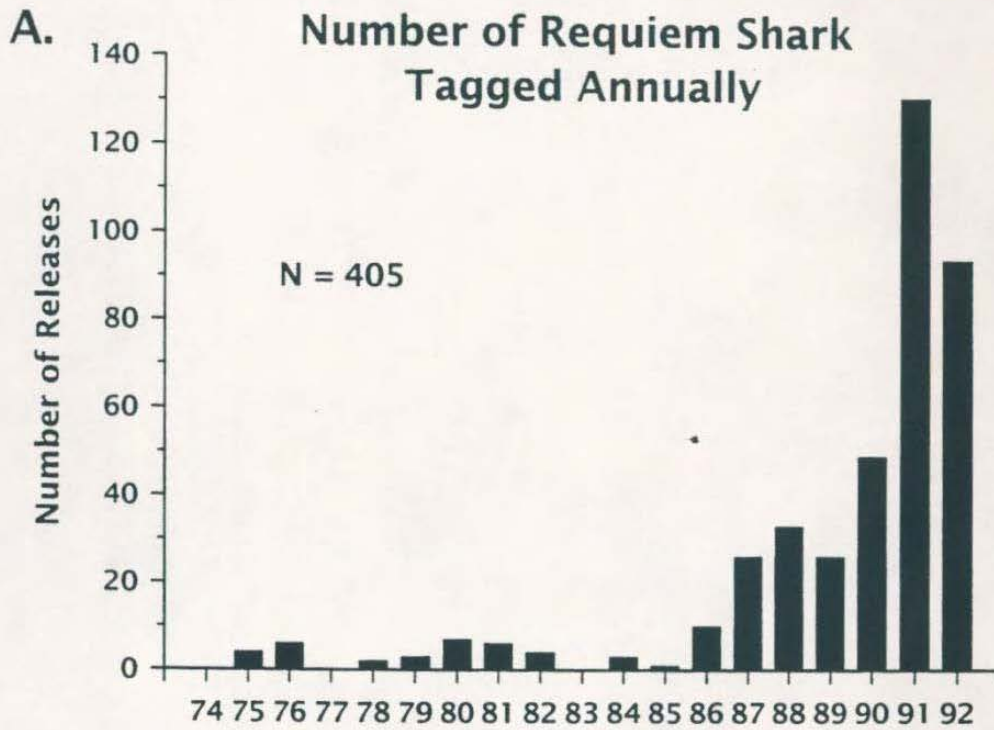
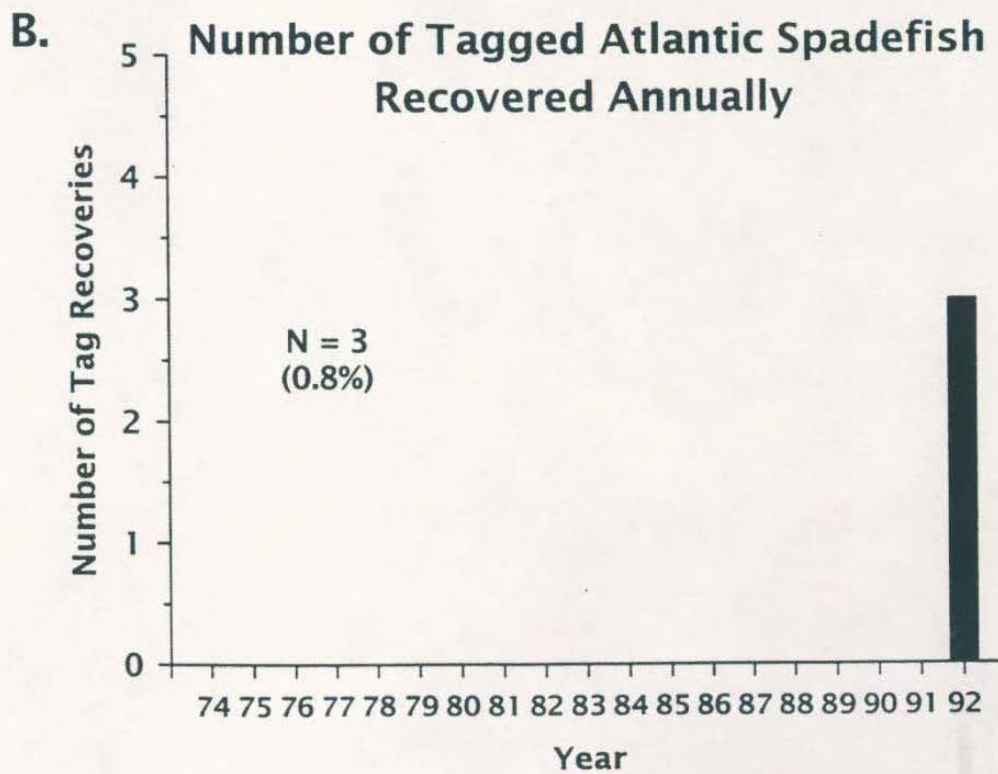
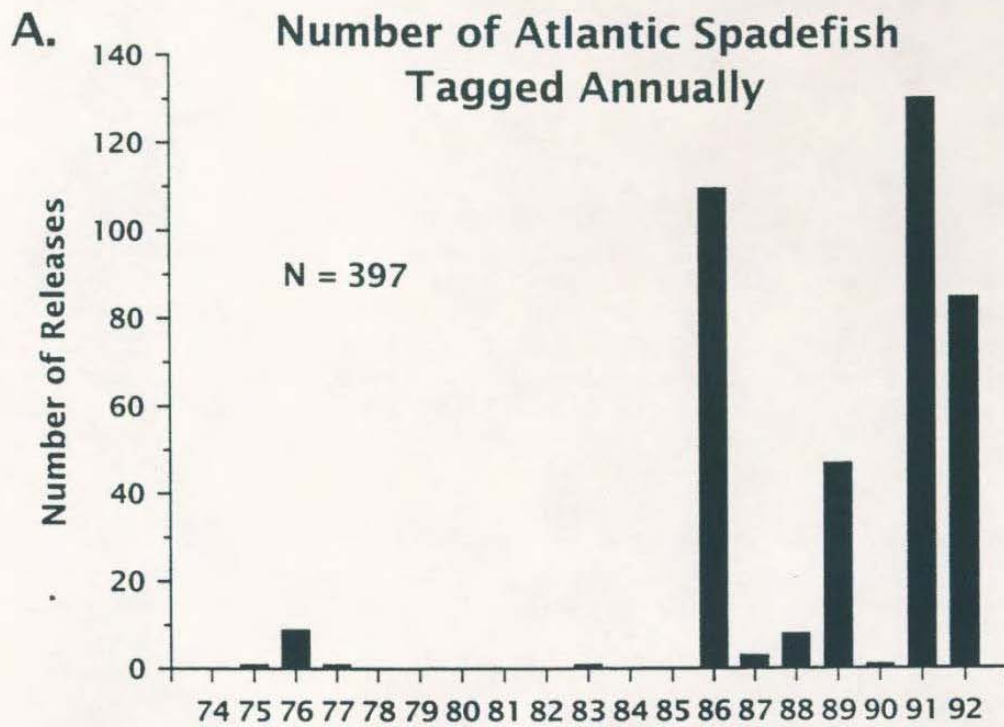


Figure 22.





Several fish have been reported with tag heads (minus the streamer) embedded near the dorsal fin. It is speculated that the gregarious nature of this fish may lead them to bite at the tag streamer or that they may cut the tags off by rubbing on rocks or reef structures.

Black Drum  
*Pogonias cromis*

Between 1980 and 1992, 350 fish were tagged and 57 fish were recaptured (Figures 23 A and B). This represents a recapture rate of 16.3%, the highest in the program. Most of the fish were recaptured in the same area they were tagged less than a month after tagging. The average time at liberty was 64.2 days and ranged from 1 to 353 days. Minimum distances traveled ranged from 0 to 172 nm (318.5 km) and averaged 7.3 nm (13.5 km). Fish showing movement were recovered outside of South Carolina (Table 15). Although previously thought to be nonmigratory, black drum stocks may be shared with surrounding states.

**Table 15.** Tagged black drum recovered outside South Carolina.

Tag Location	Recovered	Days Out	Distance	Tag-Angler	Rec-Angler
Tolers Cove	St. John's R., FL	353	172	J. Hagan	J. Beckman
Tolers Cove	Sapelo Is., GA	59	136	J. Hagan	M. Reeves

Southern Flounder  
*Paralichthys lethostigma*

Anglers tagged 272 fish between 1979 and 1992 and reported the recapture of 22 fish (Figures 24 A and B). Half of the recaptures occurred within the first month after tagging. The average time at liberty was 120.7 days and ranged from 0 to 454 days. Minimum distances traveled ranged from 0 to 20 nm (37 km) with an average of 1.1 nm (2 km). All but one of the recaptures occurred in the Charleston area, mostly in the Charleston Harbor.

Blue Marlin  
*Makaira nigricans*

During 1974 to 1992, 254 fish were tagged by cooperating anglers (Figure 25 A). Three blue marlin have been recaptured (Figure 25 B). The average time at liberty for recovered fish was 226.7 days and ranged from 47 to 390 days. The first two blue marlin recaptures had been tagged on the same day at the same location by different boats participating in the Georgetown Invitational Billfish Tournament. One was recaptured 47 days later 205 nm (379.6 km) north. A double hook lure had been left in the

Figure 23.

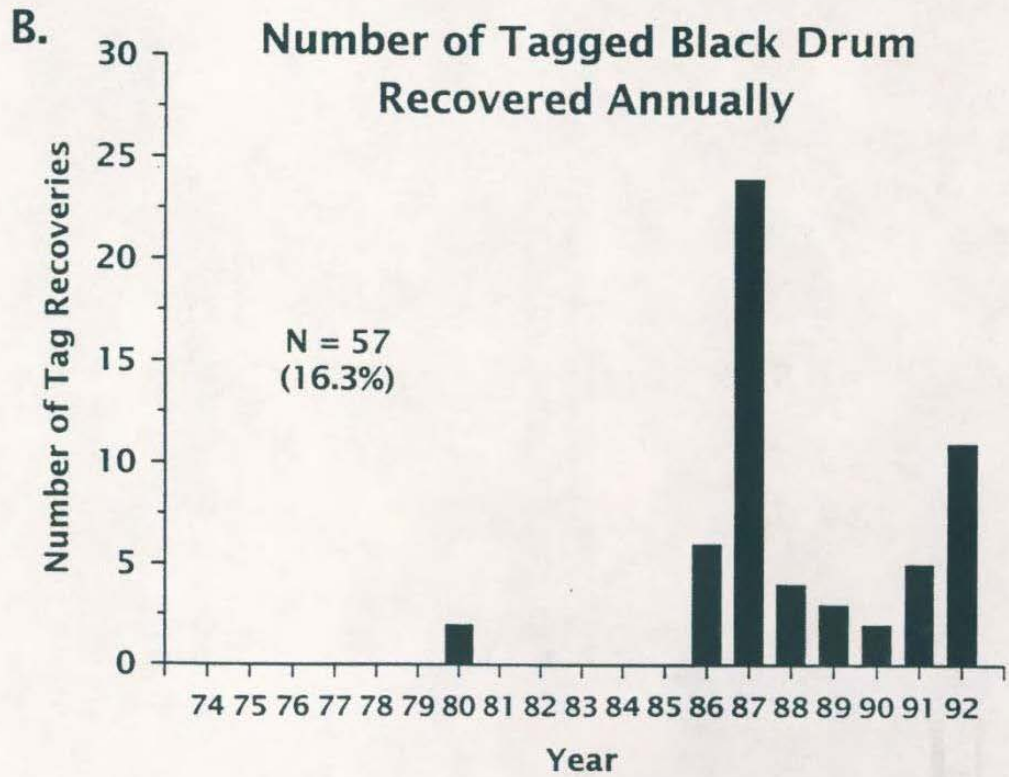
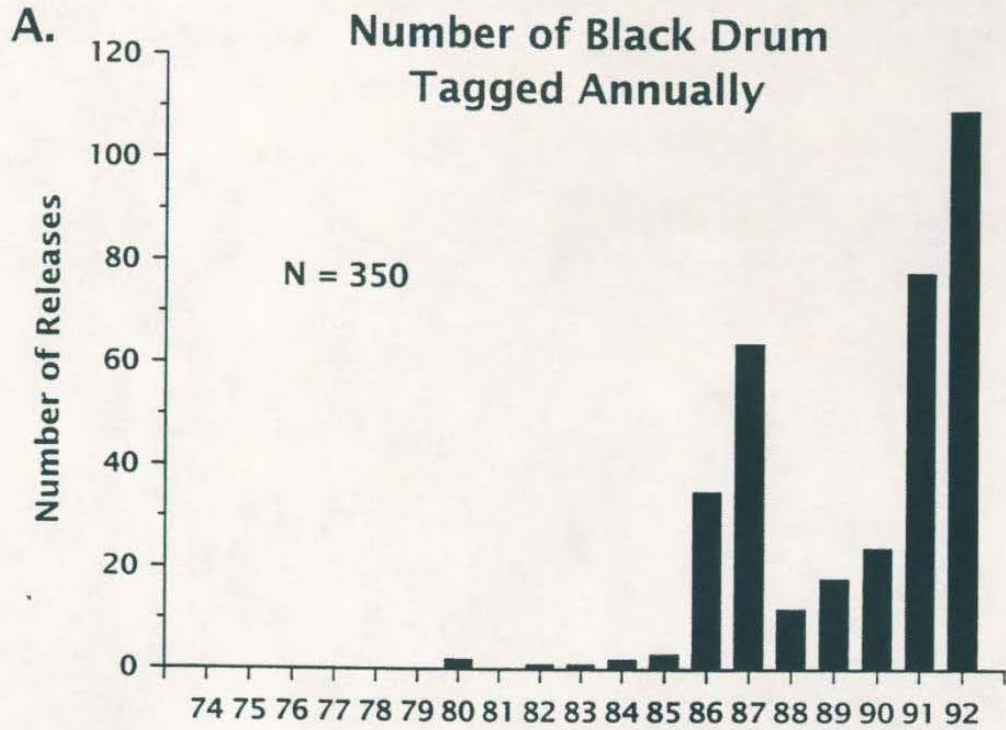
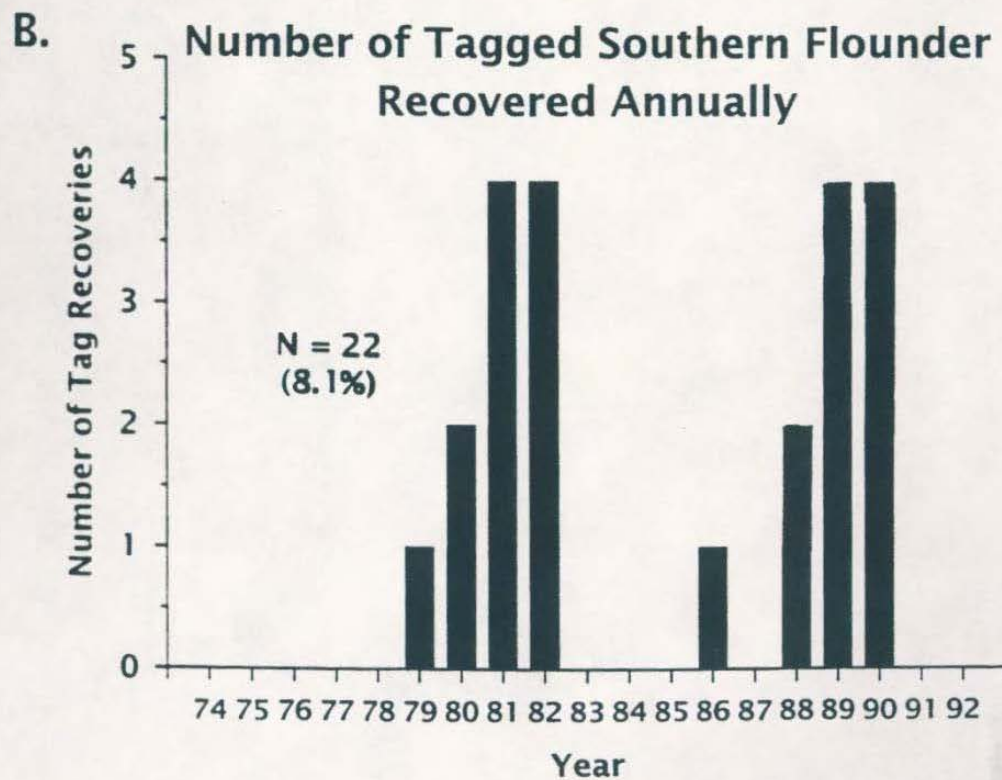
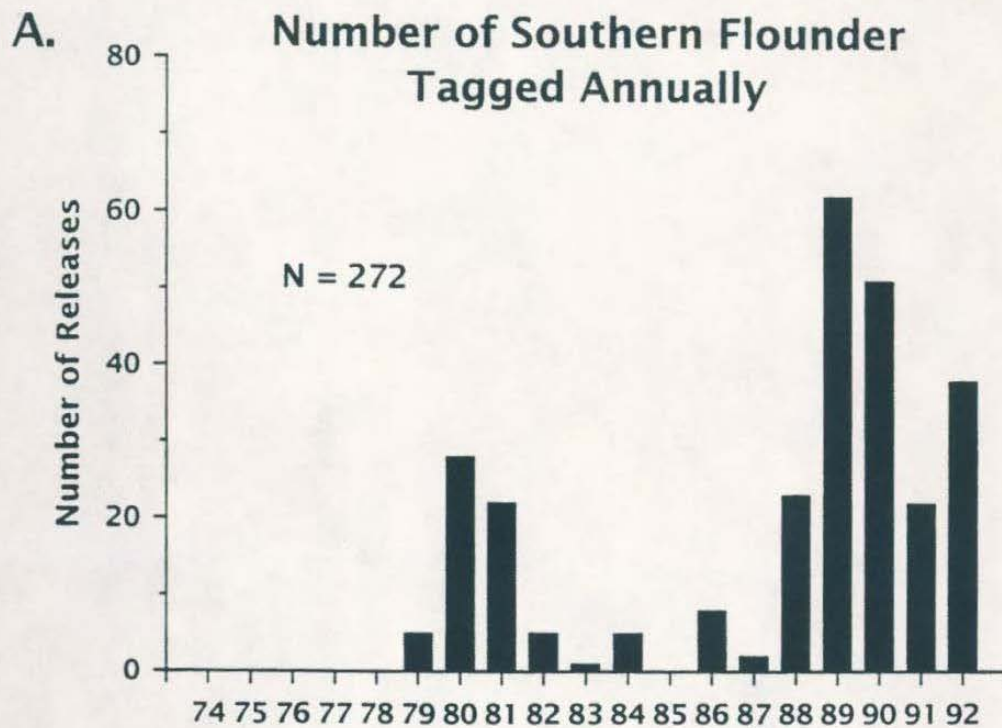




Figure 24.



fish's jaw when it was originally tagged. The hooks were not in the fish's jaw when it was recaptured 47 days later and the captain reported the fish to be in excellent health. It was re-tagged and released.

The second recapture occurred 390 days later and was caught 190 nm (351.8 km) south of where it was tagged. This fish was also re-tagged and released by the captain. It was caught during a billfish tournament which gave points for tag and release.

A third blue marlin was recaptured after being tagged in the same general area as the first two but a year later. It was recaptured by a Japanese longline vessel fishing for tuna. The fish traveled a minimum distance of 4300 nm (7961.9 km) to be recaptured 750 nm (1388.7 km) off the coast of Brazil. The recapture of this fish documented the first equatorial crossing of a tagged Atlantic blue marlin (Table 16).

**Table 16.** Tagged blue marlin recovered outside South Carolina.

Tag Location	Recovered	Days Out	Distance	Tag-Angler	Rec-Angler
Georgetown	Hatteras Inlet, NC	47	205	T. Otis	R. Whitaker
Georgetown	St. Augustine, FL	390	190	R. Limehouse	M. Moody
Georgetown	Brazil	243	4300	R. Abbott, Sr.	T. Onodera

Blacktip Shark  
*Carcharhinus limbatus*

Anglers tagged 219 blacktip sharks between 1979 and 1992 and reported the recapture of 6 sharks (Figures 26 A and B). The average time at large was 24.2 days and ranged from 4 to 42 days. The sharks were recaptured in the same locations they were tagged.

It is possible that some sharks reported as "blacktip" may have been Atlantic sharpnose sharks. Anglers often confuse the two species because of the black tipped fins found on small Atlantic sharpnose sharks.



Figure 25.

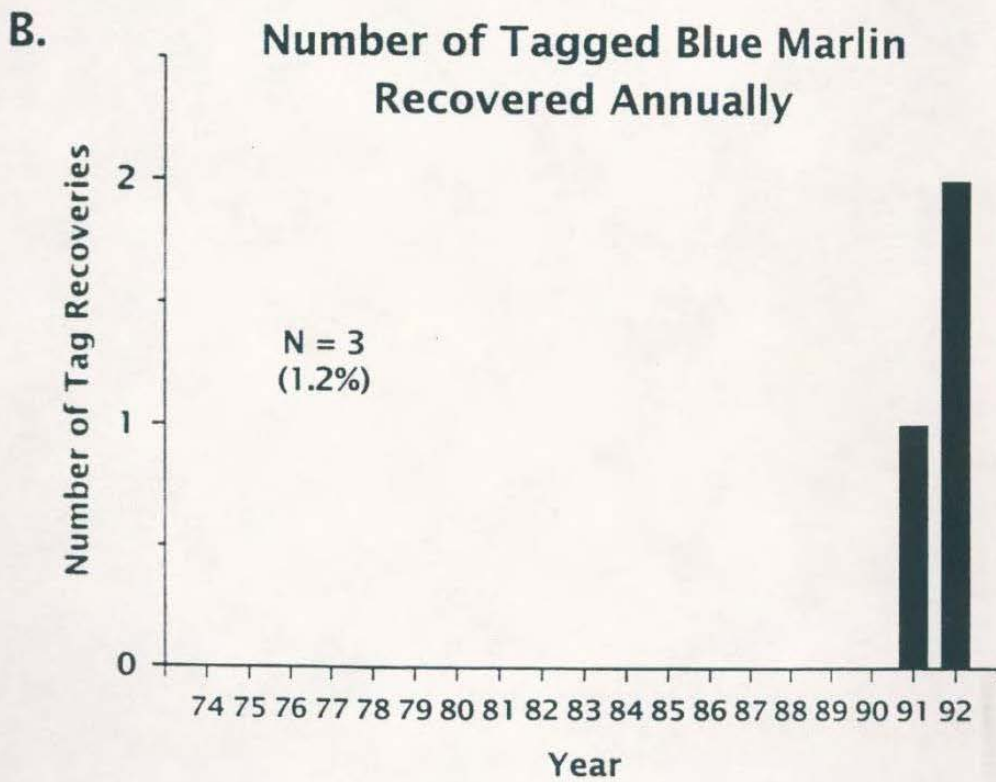
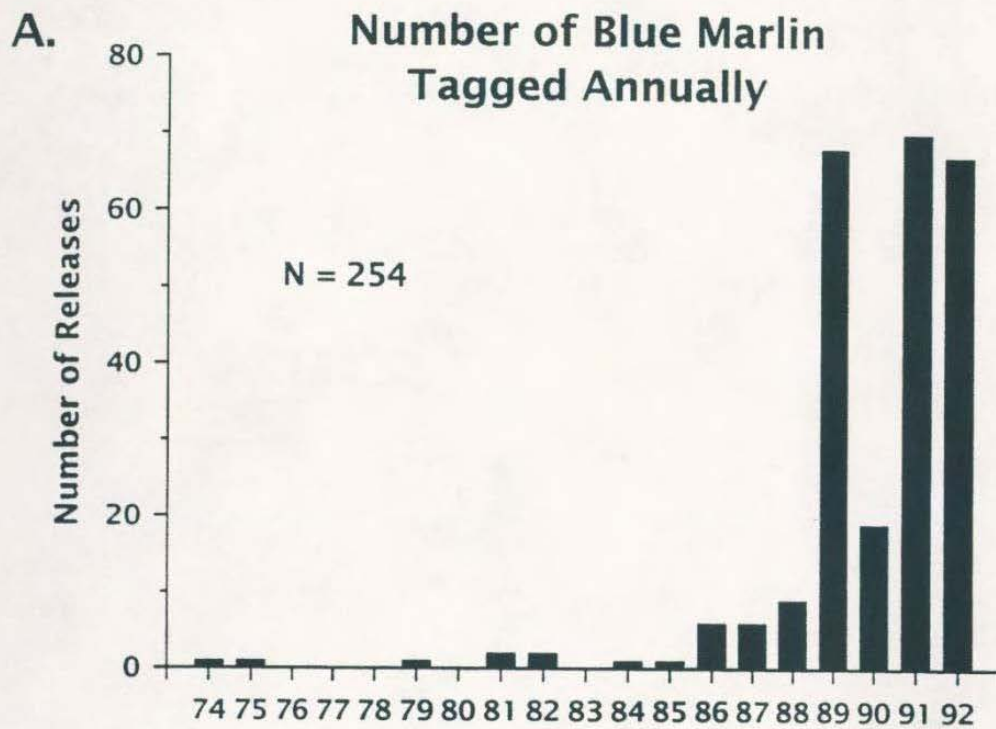
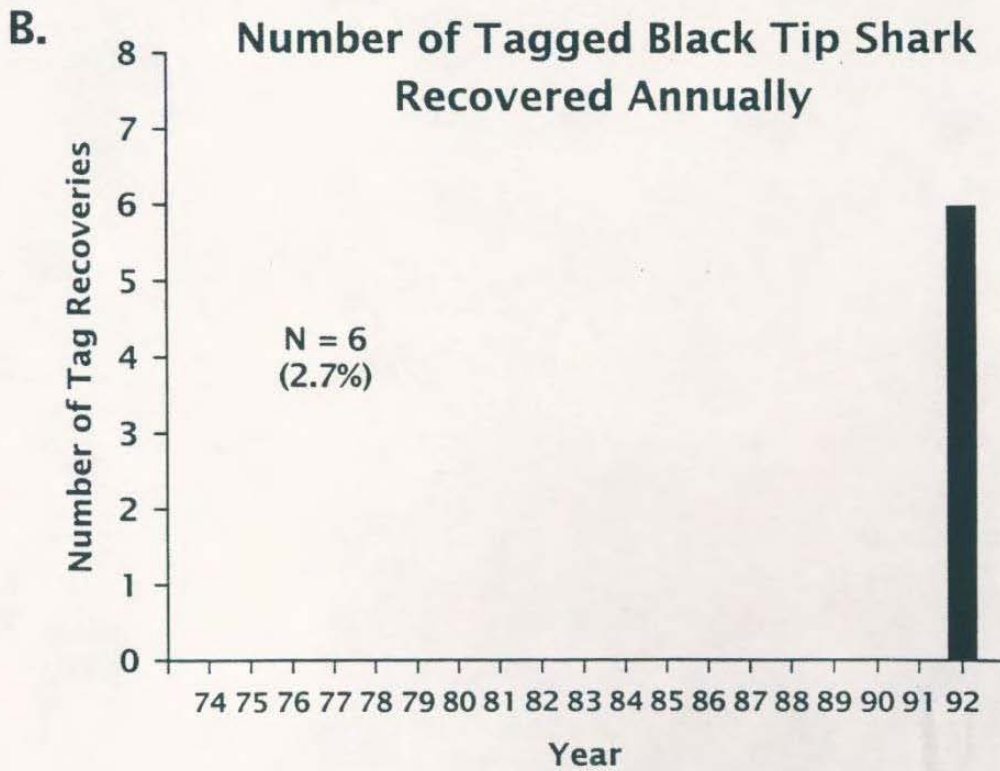
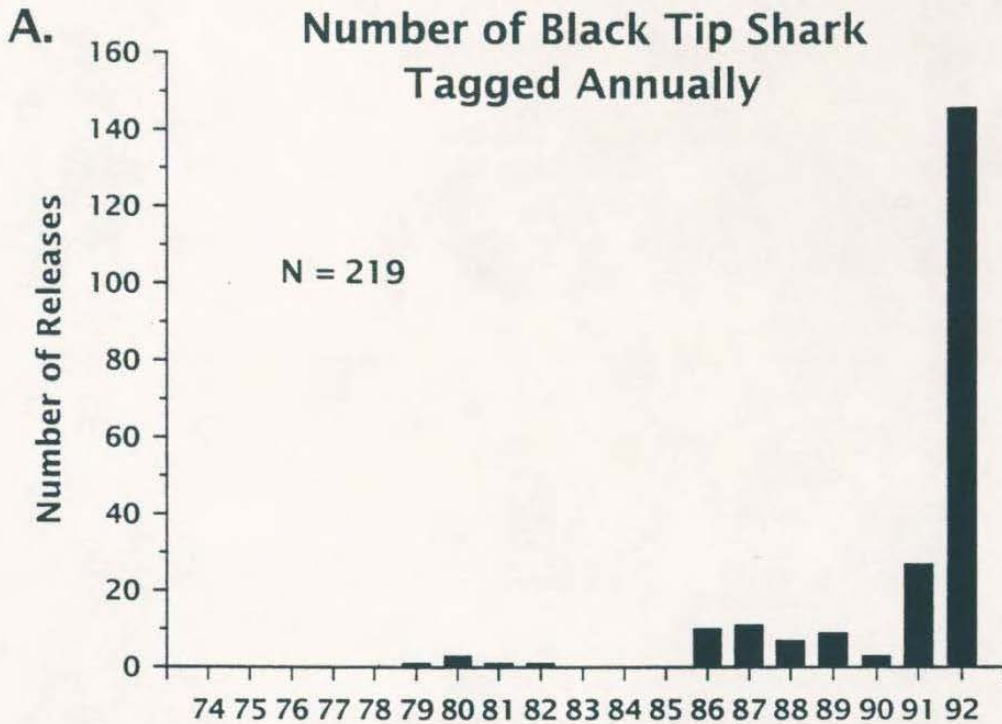


Figure 26.





Cobia  
*Rachycentron canadum*

Between 1974 and 1992, anglers tagged 209 fish and 16 were recaptured (Figures 27 A and B). Cobia were at large between 11 and 783 days with an average of 267.1 days. The average distance traveled was 128.2 nm (237.3 km) and minimum distances traveled ranged from 0 to 1265 nm (2342.3 km).

One cobia released off Charleston traveled around Florida and was recaptured off Horn Island, Louisiana (Table 17). This was the first documented case of cobia migrating from the Atlantic into the Gulf of Mexico.

**Table 17.** Tagged cobia recovered outside South Carolina.

Tag Location	Recovered	Days Out	Distance	Tag-Angler	Rec-Angler
Charleston	Horn Island, LA	664	1265	R. Simmons	W. Patterson
Key West, FL	Cameron, LA	511	660	B. Montgomery	D. Trahan
Key West, FL	St. Petersburg, FL	99	200	N. Kenyon	D. Bey

Tarpon  
*Megalops atlanticus*

Anglers tagged 151 tarpon between 1982 and 1992 and reported the recapture of one fish (Figures 28 A and B). Most of the tarpon tagged were small individuals that had been caught in impoundments.

One was recaptured in Rantowles Creek after being at large 18 days and traveling 16 nm (29.6 km). It had been tagged by a school group conducting a research project near the Coast Guard Base at Folly Beach. After tagging numerous tarpon trapped in an impoundment, the school group released the fish at the north end of Folly Beach.

Little Tunny  
*Euthynnus alletteratus*

Between 1974 and 1992 anglers tagged 148 little tunny and reported the recapture of one tagged fish (Figures 29 A and B). The fish was at large for 74 days and was recaptured 420 nm (777.7 km) south of where it was tagged (Table 18).

Anglers often call this fish "bonita", although the true Atlantic bonito occurs in this area but is usually much smaller.

**Table 18.** Tagged little tunny recovered outside South Carolina.

Tag Location	Recovered	Days Out	Distance	Tag-Angler	Rec-Angler
Charleston	Hallandale, FL	74	420	B. Ford	D. White

Figure 27.

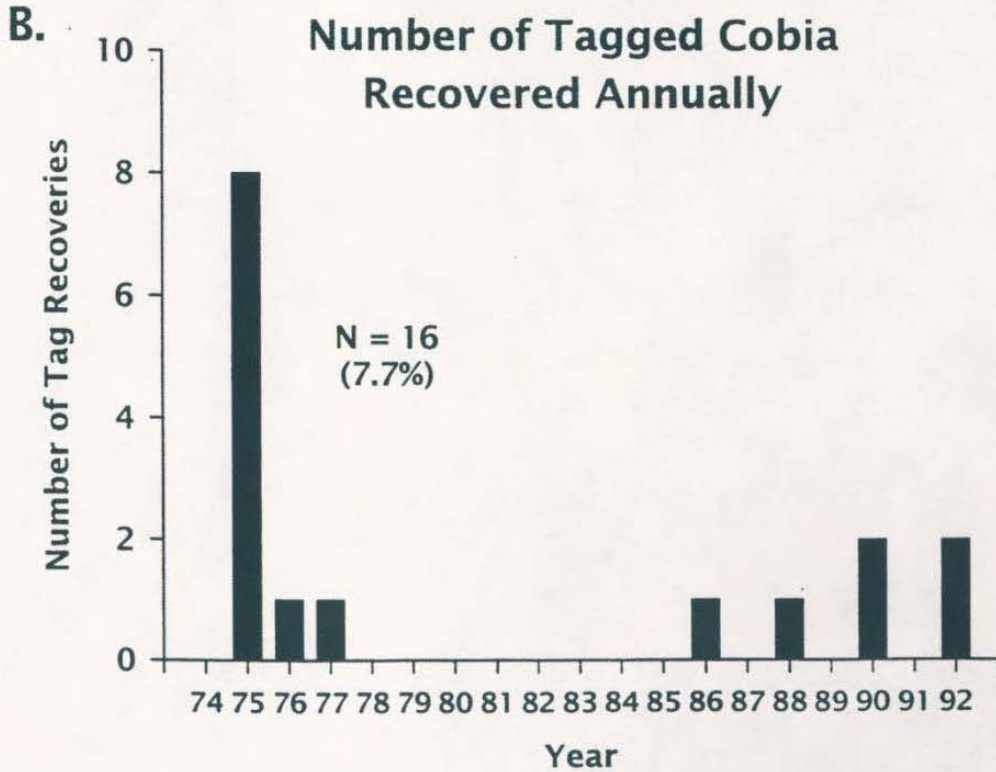
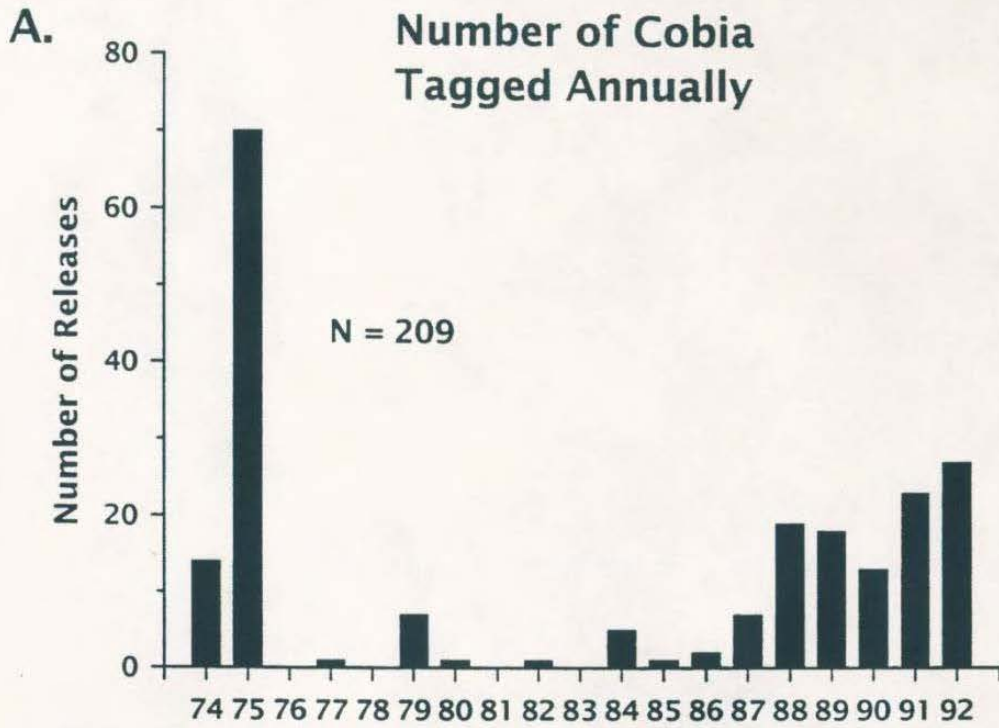




Figure 28.

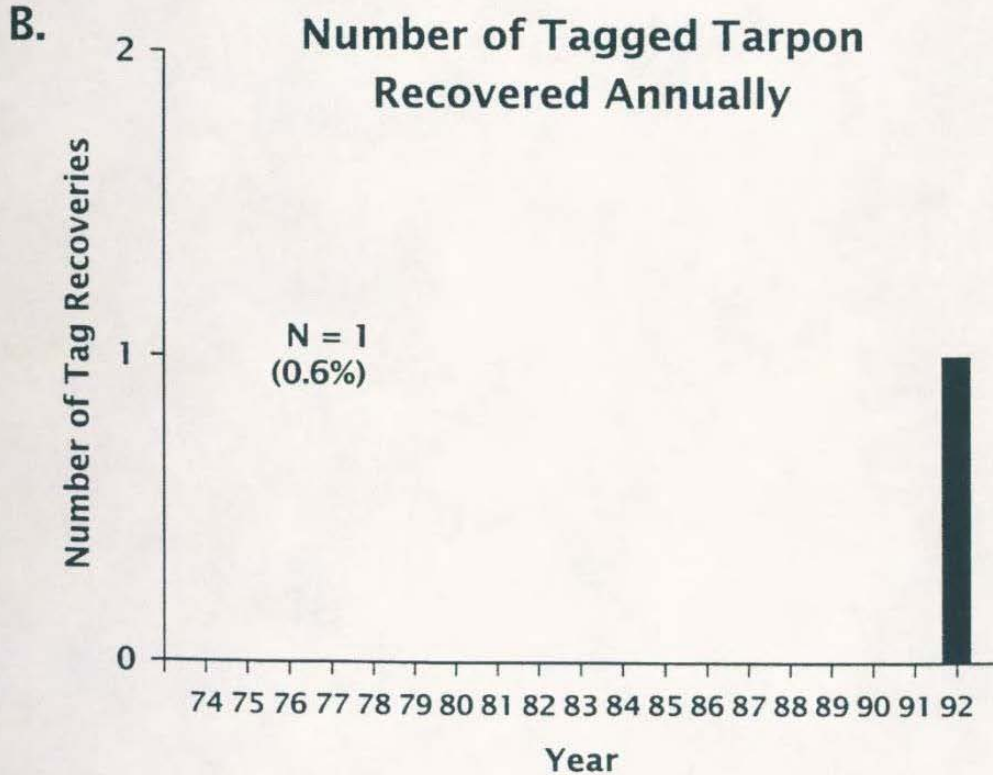
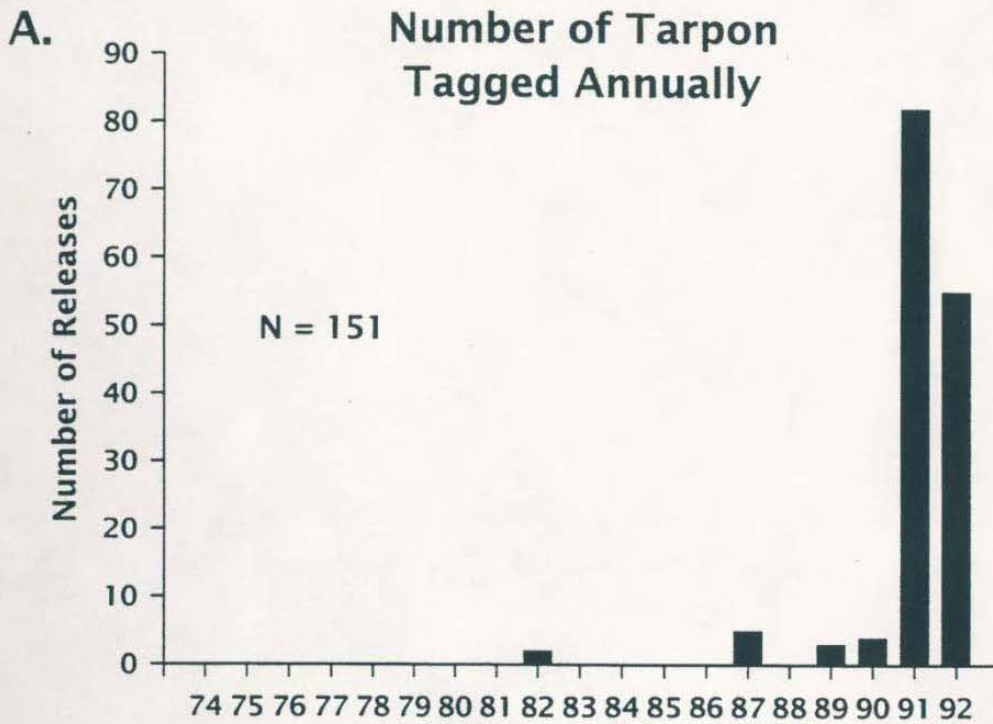
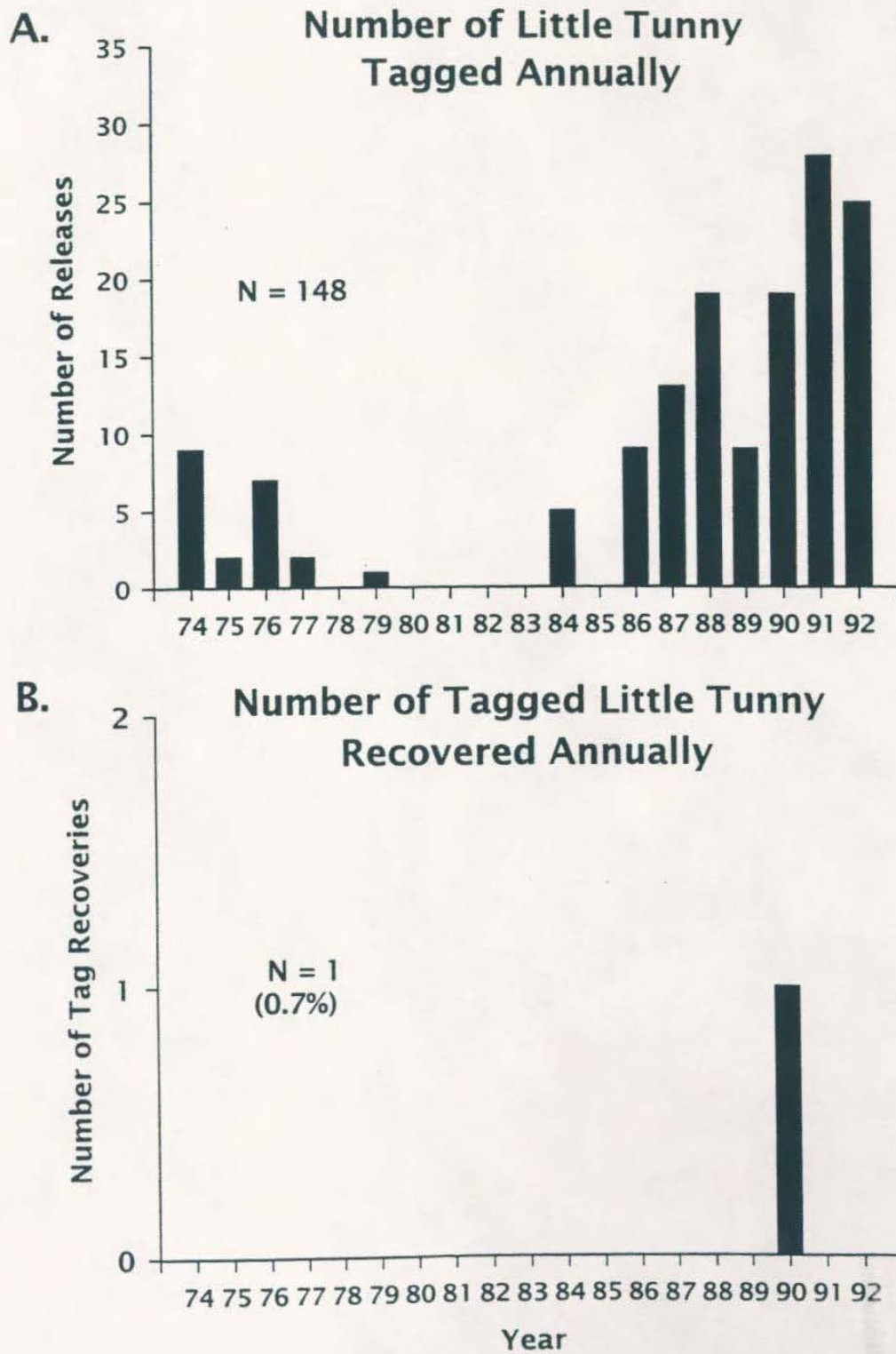


Figure 29.





Atlantic Sharpnose Shark  
*Rhizoprionodon terraenovae*

Cooperative anglers tagged 137 Atlantic sharpnose sharks between 1976 and 1992 (Figure 30 A). Only one was reported recaptured (Table 19) and (Figure 30 B).

Juveniles of this species are commonly mistaken for small blacktip shark by some anglers. Anglers reported tagging "blacktip" sharks as small as twelve inches in length but the size at birth for true blacktip sharks is 23 to 26 inches (58.4 to 66 cm). The size at birth for Atlantic sharpnose sharks is 10.5 to 16 inches (26.7 to 40.6 cm). This species rarely exceeds 36 inches (91.4 cm) maximum length.

**Table 19.** Tagged Atlantic sharpnose shark recovered outside South Carolina.

Tag Location	Recovered	Days Out	Distance	Tag-Angler	Rec-Angler
Charleston	Hatteras Inlet, NC	35	258	M. Allanson	P. Tokazowski

Dolphin  
*Coryphaena hippurus*

Anglers tagged 103 dolphin between 1974 and 1992 (Figure 31 A). Only one was reported recaptured (Figure 31 B). It had been tagged off Stuart, Florida and was recovered 67 days later in the same area.

Most of the dolphin tagged were small individuals found schooling together. Dolphin along with yellowfin tuna and wahoo were commonly caught by anglers targeting billfish. However, because of their high desirability as food fish they were not commonly tagged and released.

Florida Pompano  
*Trachinotus carolinus*

Between 1975 and 1992, cooperating anglers tagged 79 Florida pompano (Figure 32 A). Three tagged fish were recovered less than two months after tagging (Figure 32 B). One was recaptured the day it was tagged at Pawley's Island. Another was caught two days after it was tagged off the Garden City Pier. The third fish was recaptured a minimum distance of 400 miles from where it was tagged just 39 days earlier (Table 20).

**Table 20.** Tagged Florida pompano recovered outside South Carolina.

Tag Location	Recovered	Days Out	Distance	Tag-Angler	Rec-Angler
Charleston	W. Palm Beach, FL	39	400	S. Crowley	M. Albeio

Figure 30.

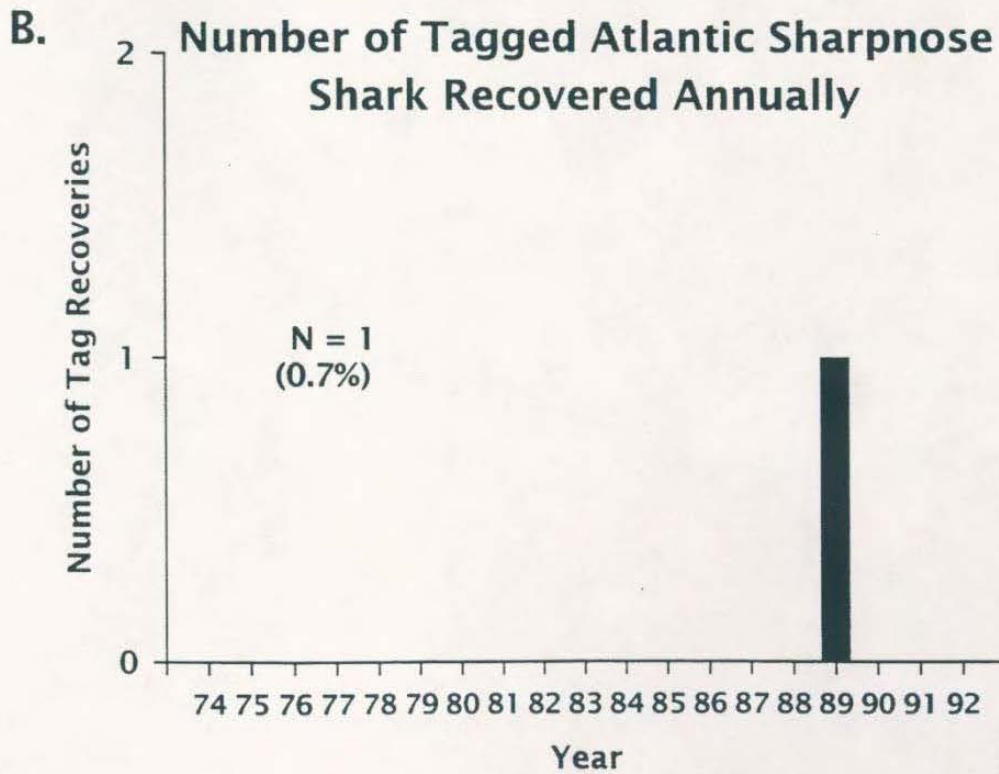
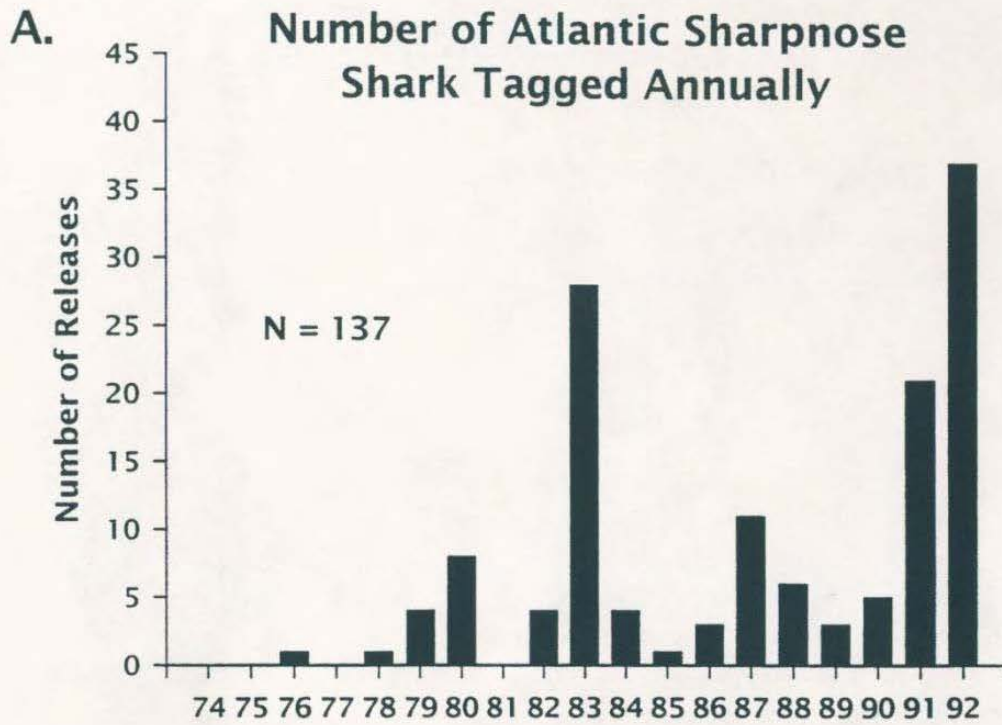




Figure 31.

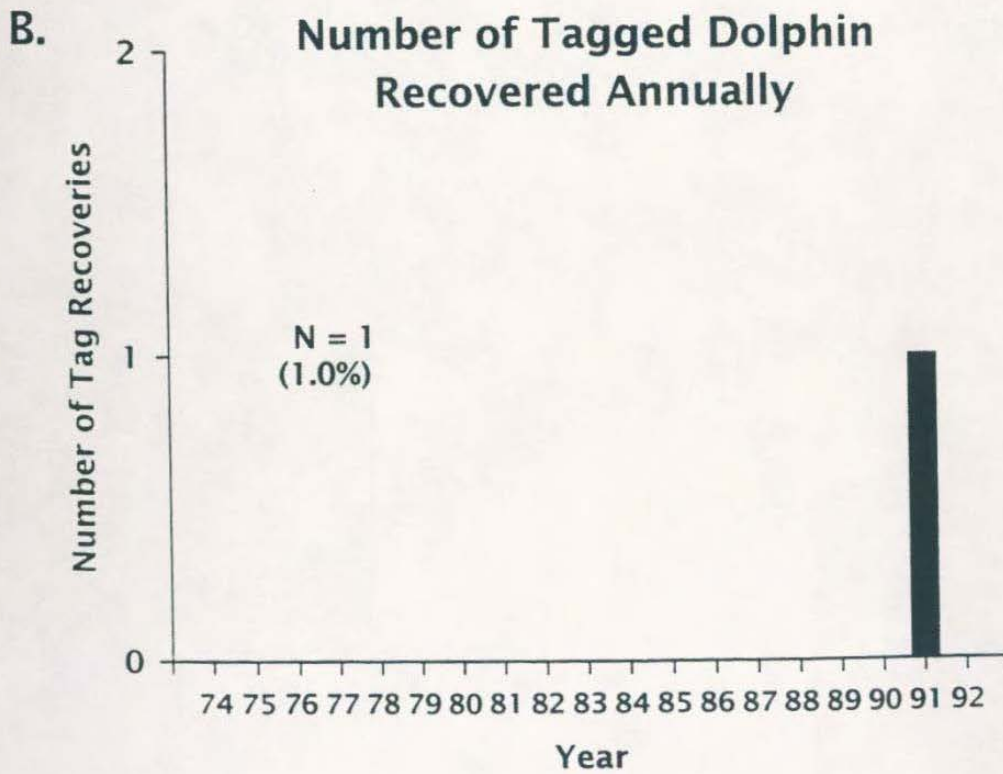
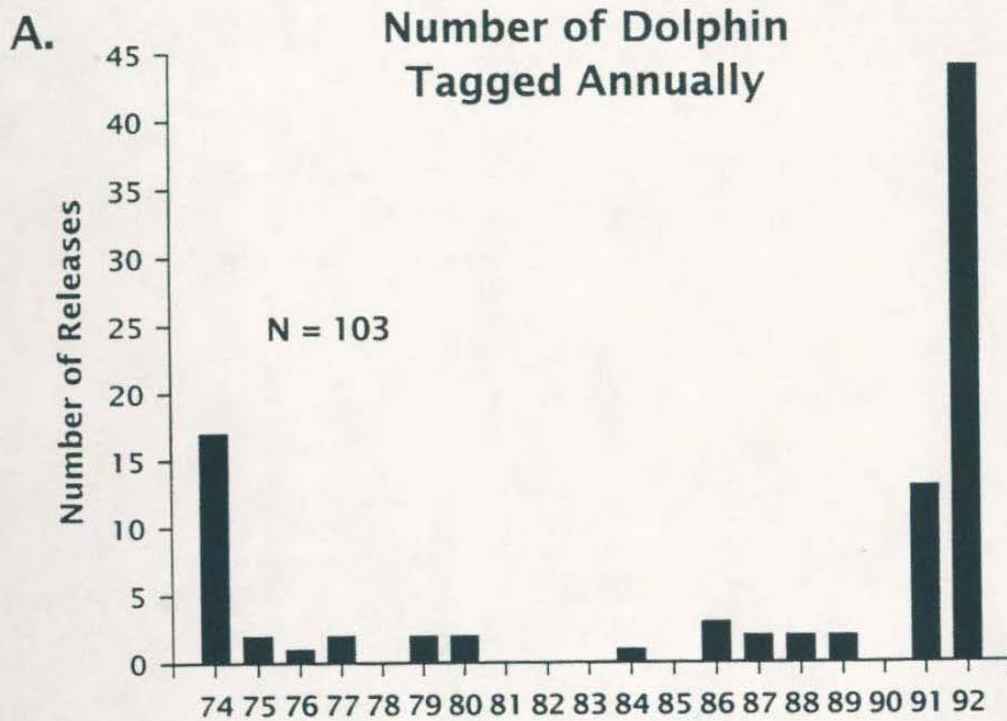
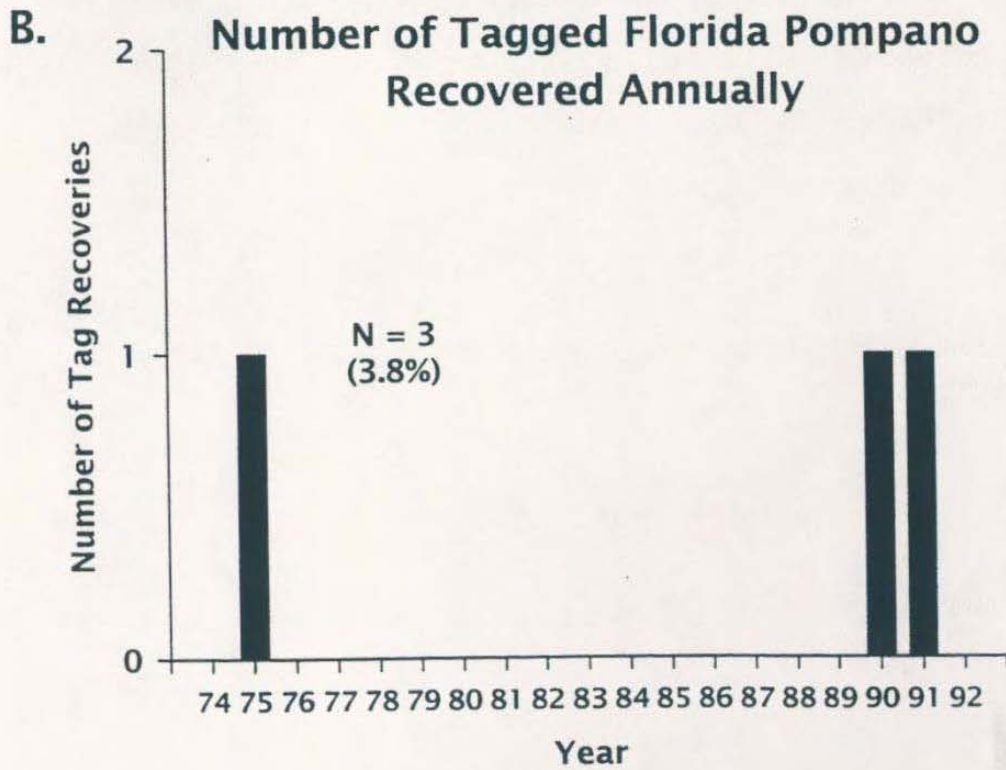
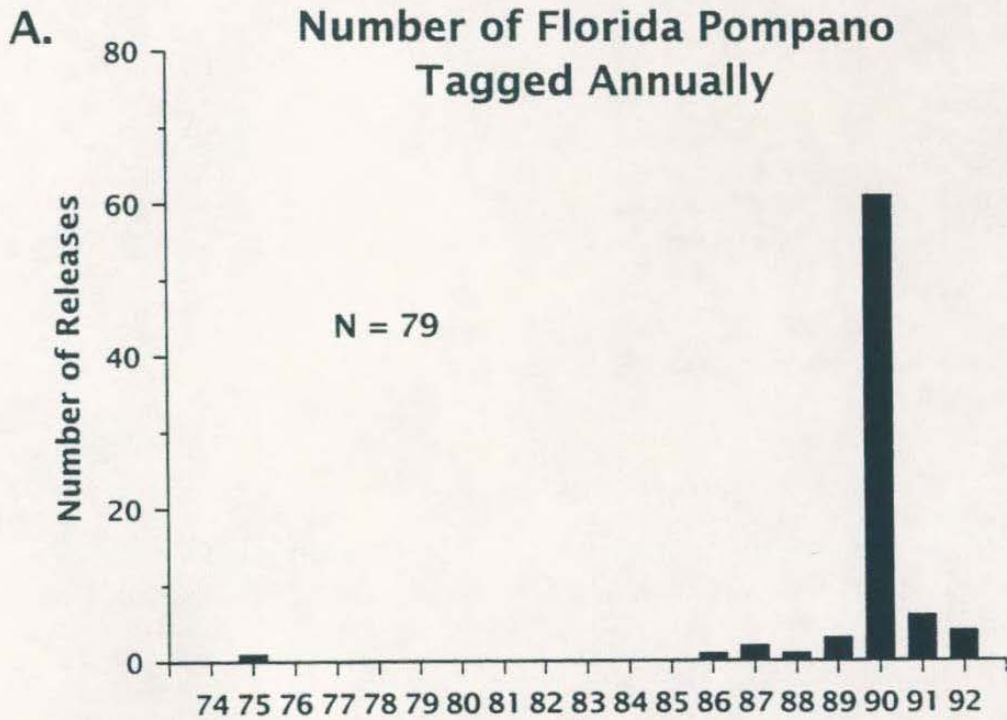


Figure 32.





Bonnethead  
*Sphyrna tiburo*

Anglers tagged 55 bonnethead sharks between 1986 and 1992 (Figure 33 A). Only one was reported recaptured (Figure 33 B). It was caught by the same person who had tagged it minutes earlier while fishing in the Broad River.

Scamp  
*Mycteroperca phenax*

Between 1987 and 1992, cooperating anglers tagged 28 scamp (Figure 34 A). Most of these were tagged by captains and mates of head boats. Two fish were recaptured and re-released by a cooperating head boat (Figure 34 B). Both fish had been tagged on the same day and were recovered on the same day 49 days later. They had moved approximately 12 miles (22.2 km) from the site where they were tagged.

Smooth Dogfish  
*Mustelus canis*

Cooperating anglers tagged 24 smooth dogfish sharks between 1979 and 1992 (Figure 35 A). Only one tagged shark was reported recaptured (Table 21) and (Figure 35 B). It was recaptured by a commercial fishing vessel using a sink net in shallow water.

**Table 21.** Tagged smooth dogfish recovered outside South Carolina.

Tag Location	Recovered	Days Out	Distance	Tag-Angler	Rec-Angler
Georgetown	Hatteras, NC	348	200	D. Hammond	F. Fox

Red Snapper  
*Lutjanus campechanus*

Anglers tagged 22 red snapper during 1991 and 1992 (Figure 36 A). One tagged fish was recaptured and re-released by the same person who had tagged it two days earlier (Figure 36 B).

Wahoo  
*Acanthocybium solanderi*

Between 1974 and 1991, anglers tagged 16 wahoo (Figure 37 A). One fish was recaptured nearly a year after it was tagged (Figure 37 B). It had been tagged off Charleston and was recaptured in the same general area.

Figure 33.

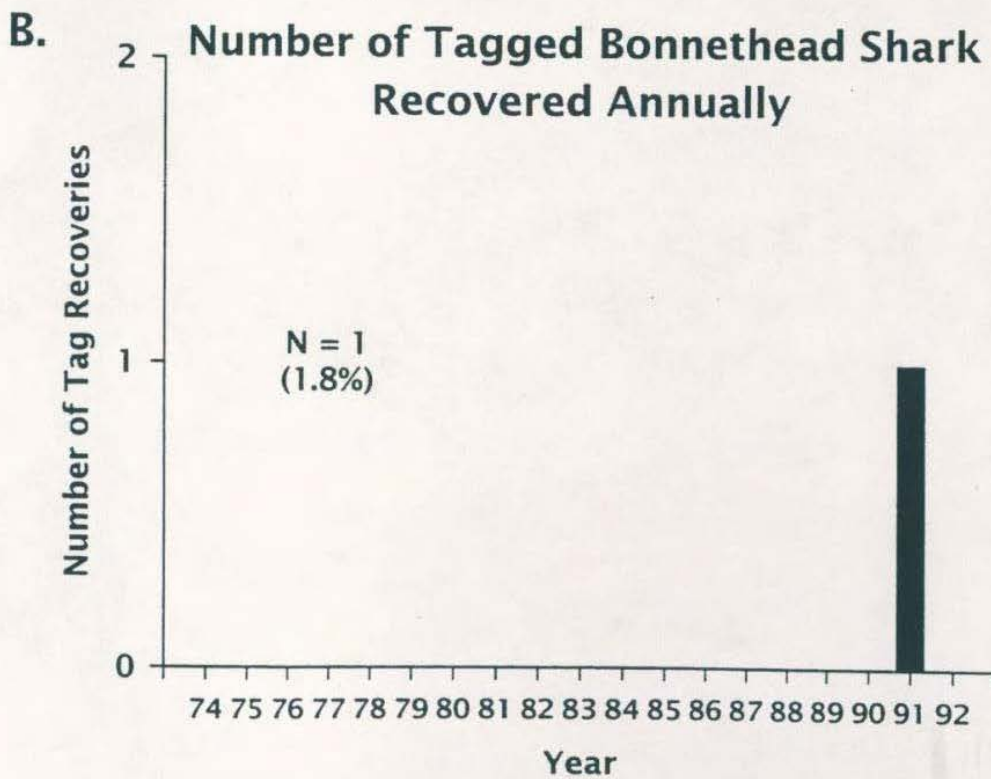
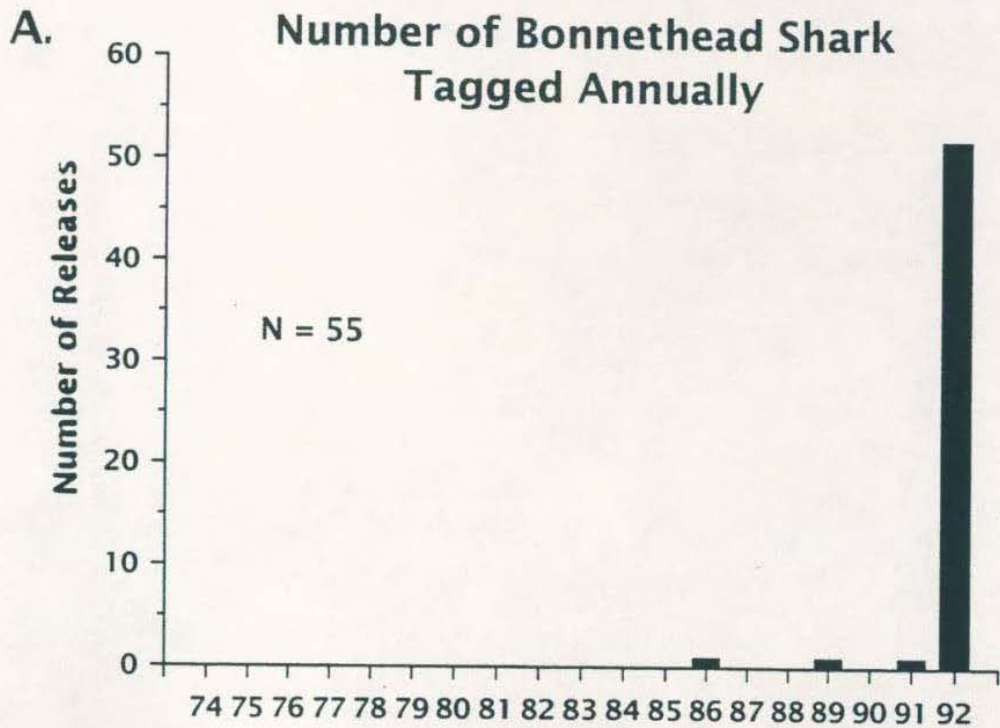




Figure 34.

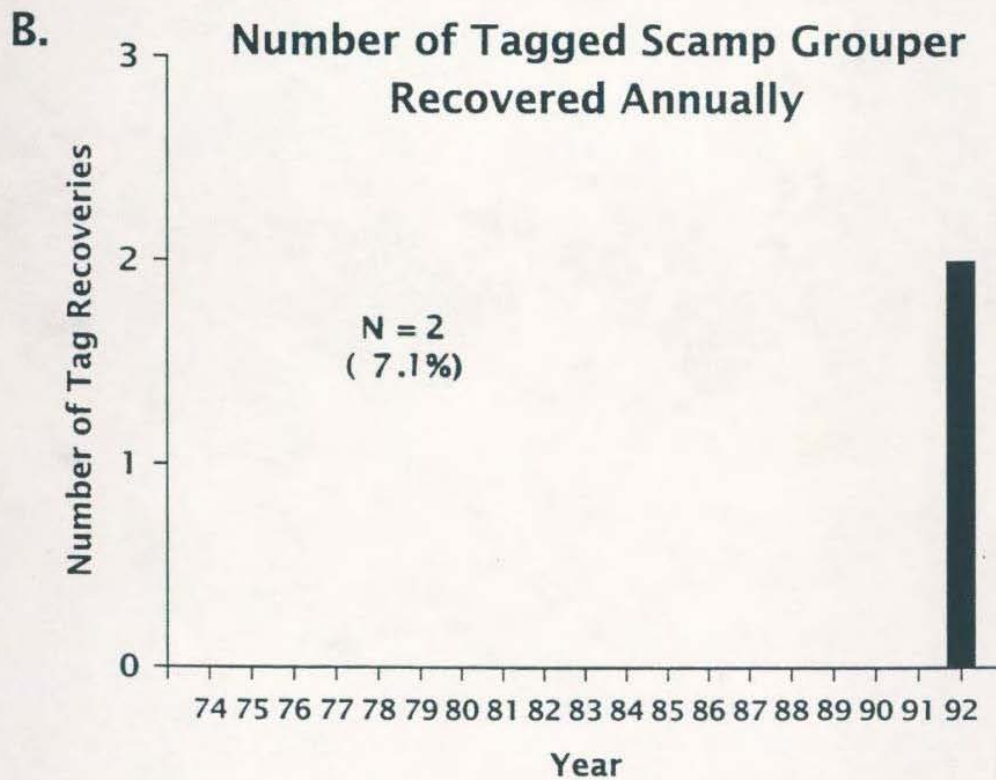
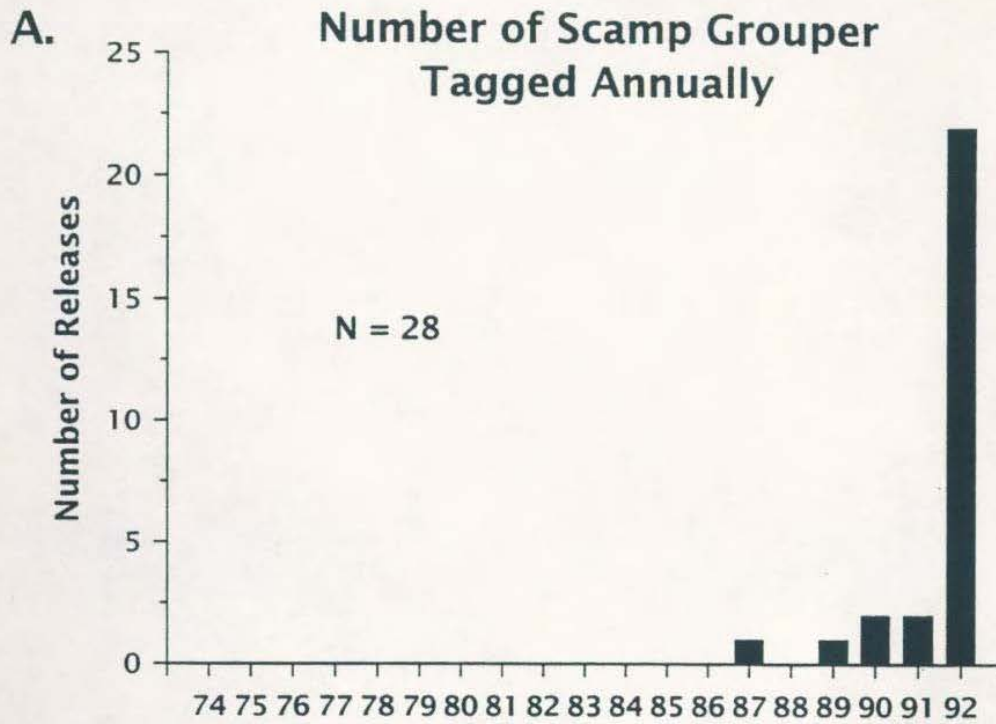


Figure 35.

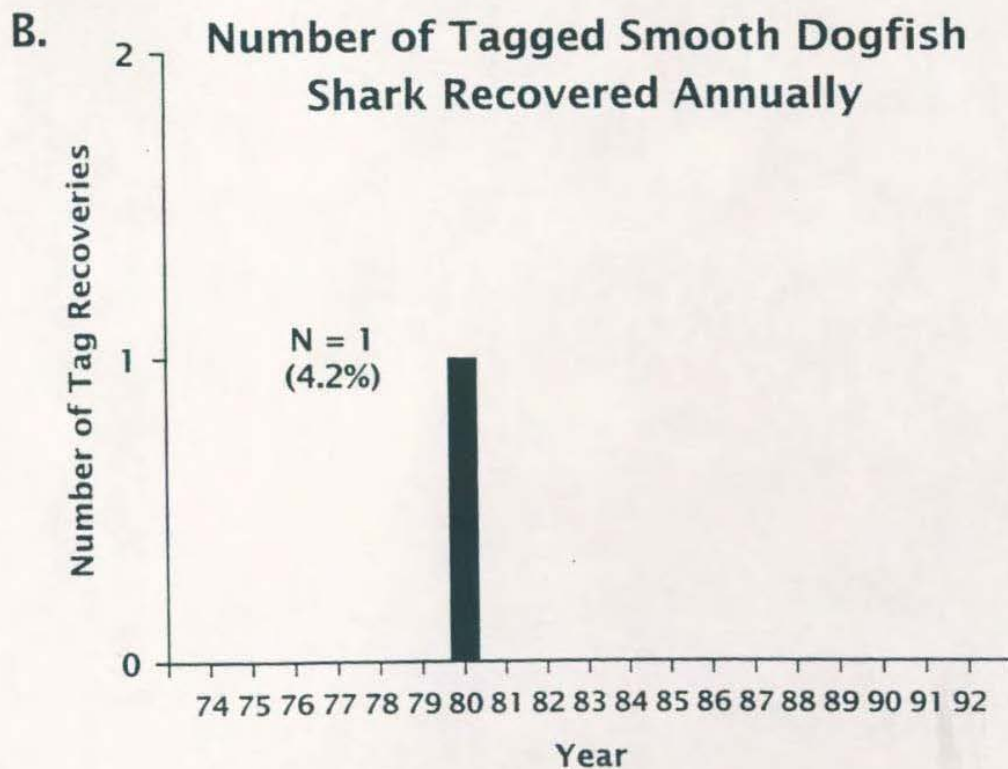
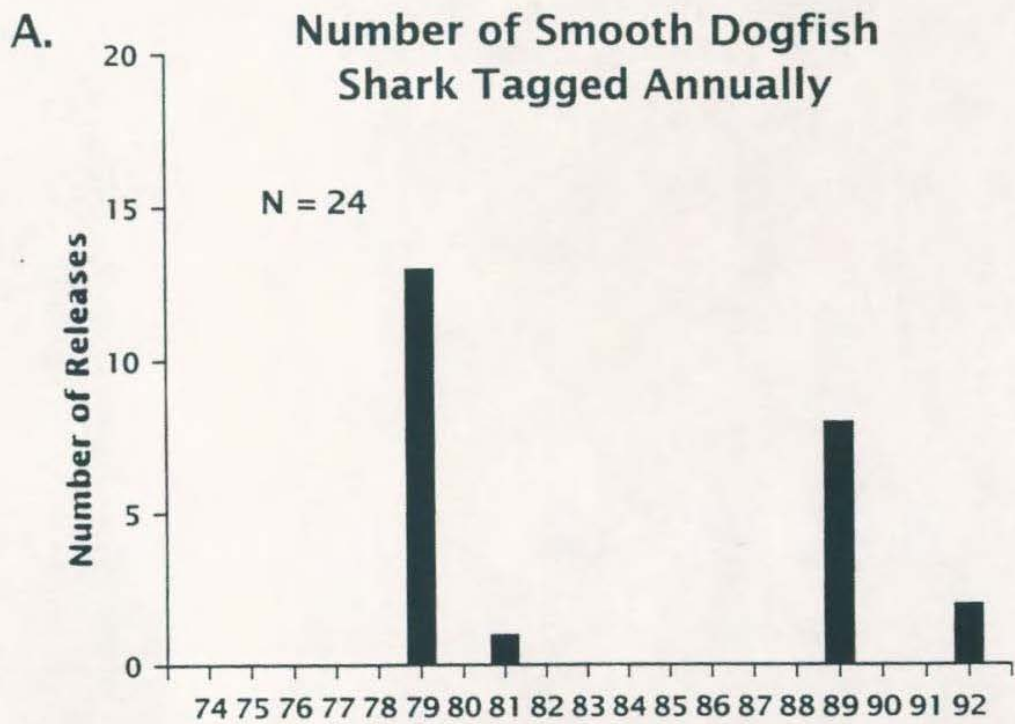




Figure 36.

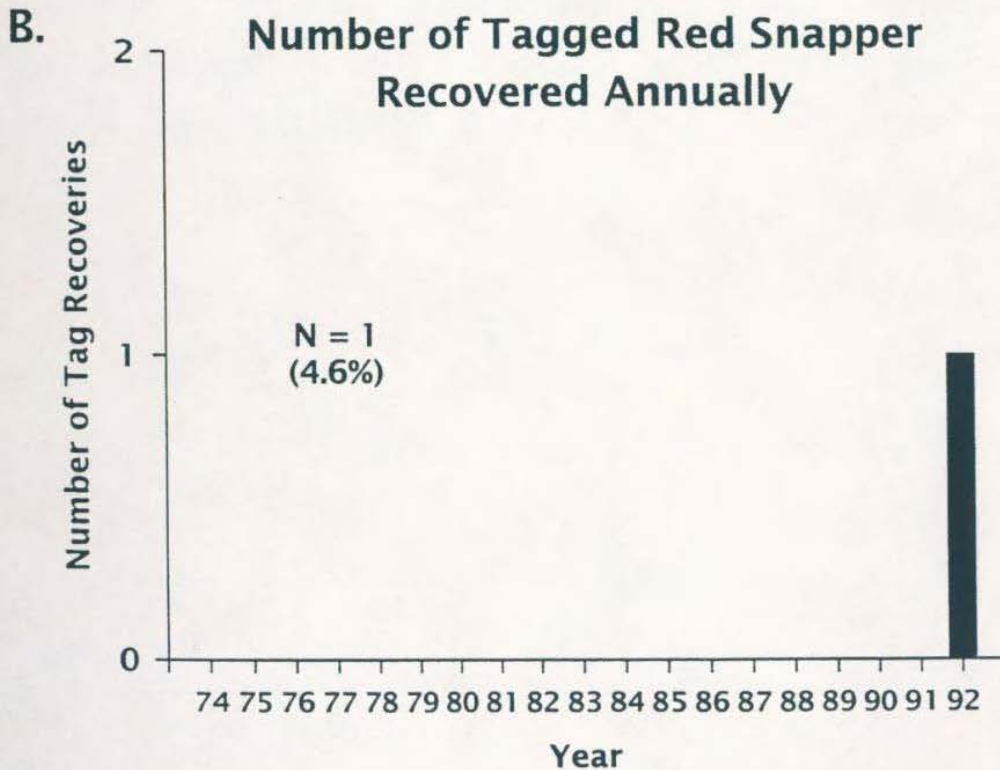
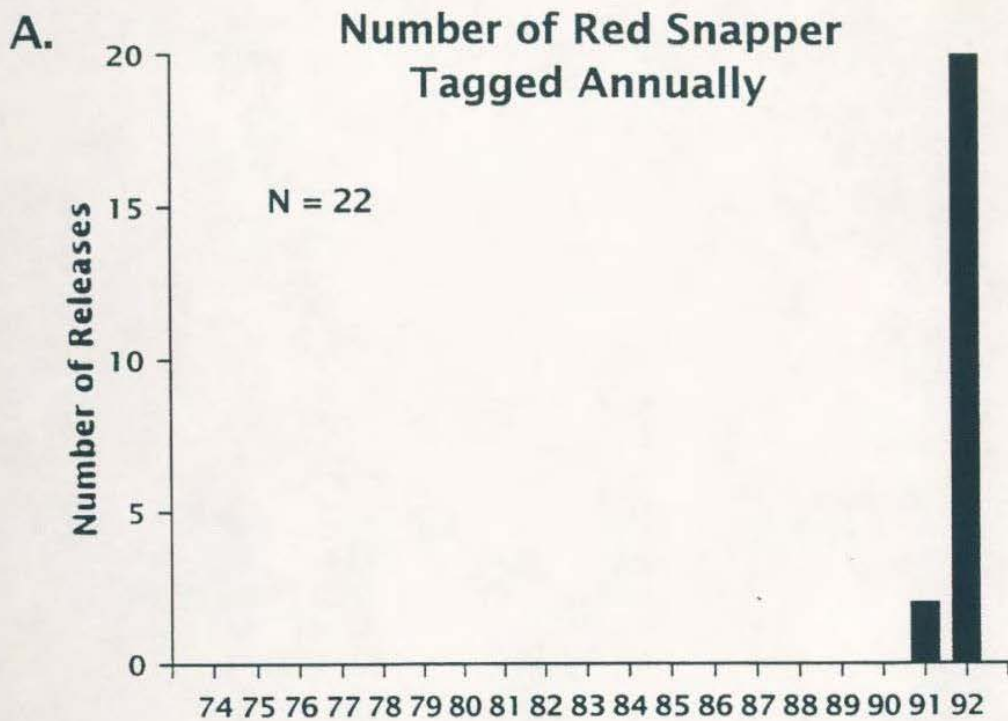
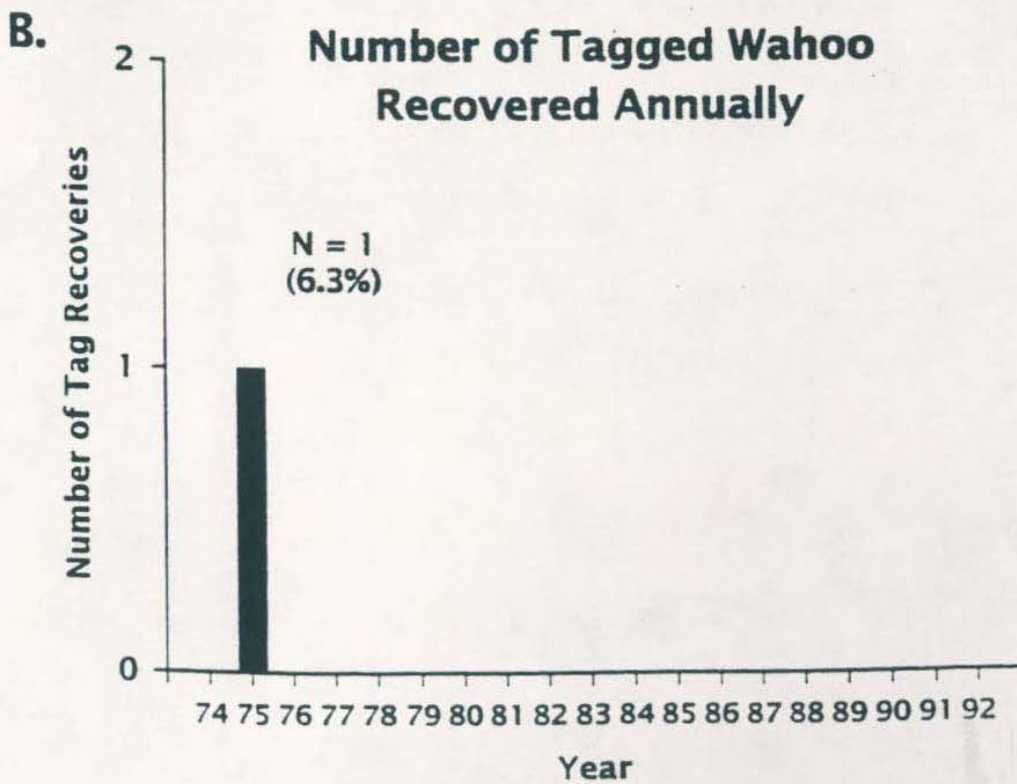
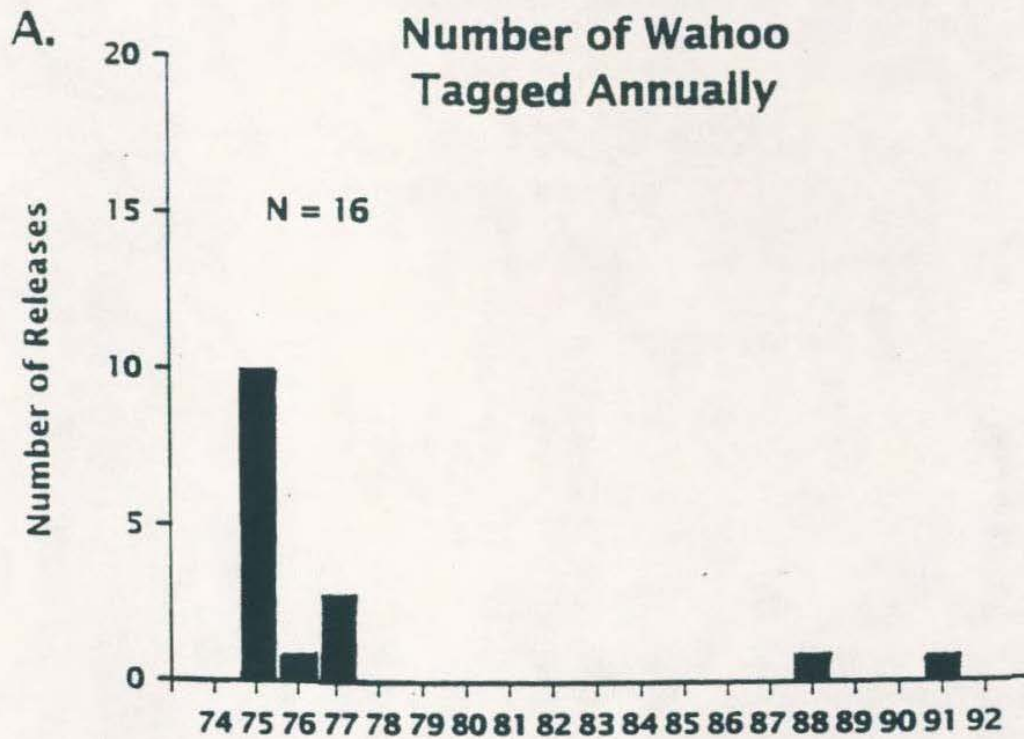


Figure 37.

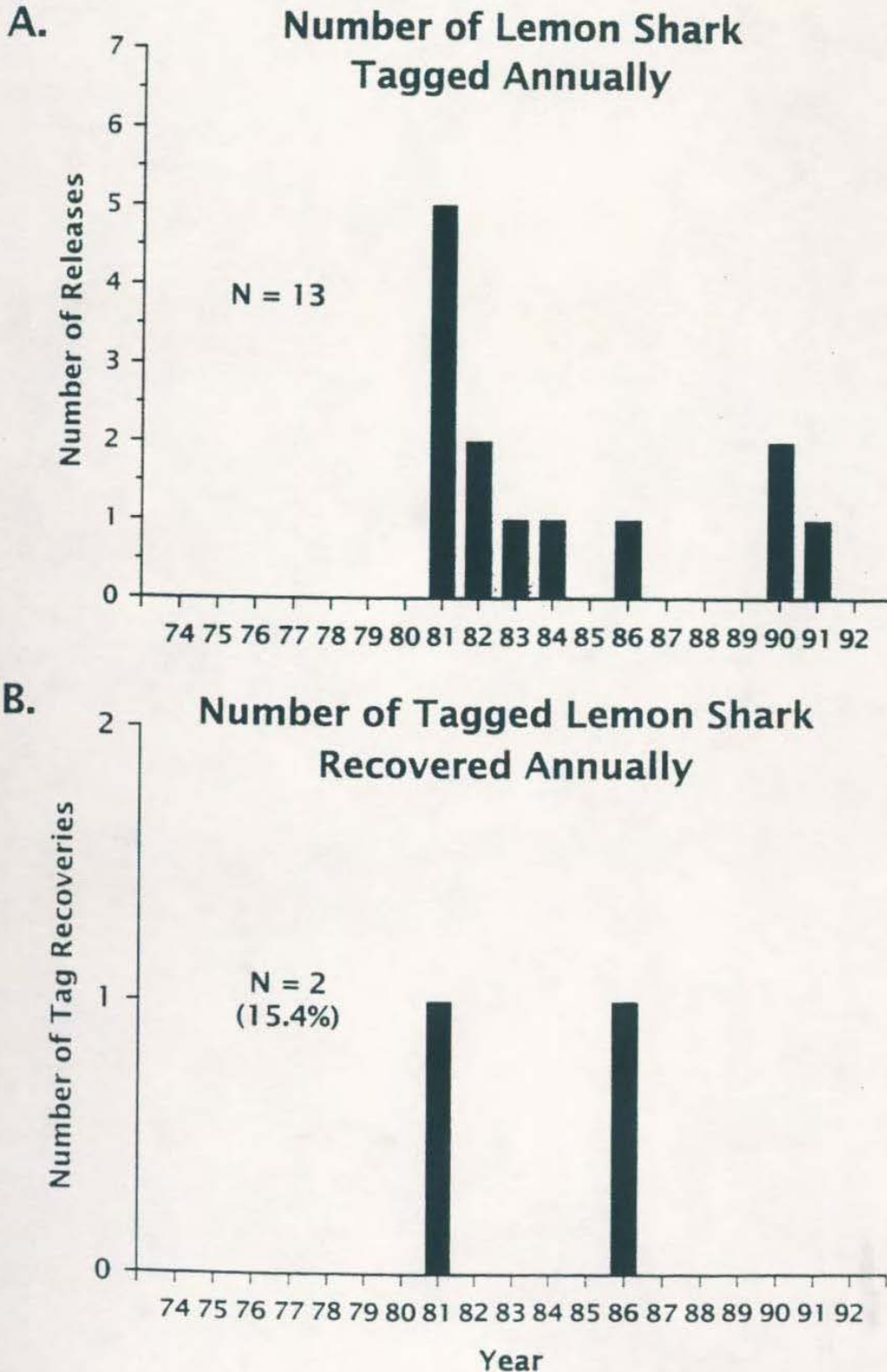




Lemon Shark  
*Negaprion brevirostris*

Cooperating anglers tagged 13 lemon sharks between 1980 and 1991 (Figure 38 A). Two were recaptured less than a month later at the same location where they were tagged (Figure 38 B).

Figure 38.





## DISCUSSION

Data generated by this program have been used in making fisheries management decisions not only in South Carolina but also in surrounding states. Many of the fish tagged in this program are migratory and therefore are found off South Carolina's coast only part of the year. Results have shown amberjack tagged off South Carolina during midsummer are found off South Florida during April and May. They have been reported in spawning aggregations during this time. Information on the recapture of amberjacks involved in spawning was provided to the National Marine Fisheries Service in Miami at their request. Later, a management regulation was enacted to protect the spawning aggregations occurring off South Florida (SAFMC, 1991).

Information on tagged king mackerel, cobia and Spanish mackerel has also been made available to the National Marine Fisheries Service for use in making management decisions regarding these species. The South Atlantic Fisheries Management Council has utilized data generated by this program in developing management plans for red drum and spotted seatrout.

This program gained international recognition with the first documented recapture of a tagged Atlantic blue marlin making a transequatorial crossing. While several tagged blue marlin have made transatlantic crossings and have been recaptured off the west coast of Africa, none had crossed the equator. Only subsequent recaptures will determine whether this was a fluke or if the blue marlin found off the East Coast of South America during the winter months are the same fish found off the East Coast of North America during the summer. If future recaptures of tagged fish occur off South America, international regulations will need to be addressed.

### Notes on Tag Selection

Tags with a yellow color are used in this program primarily because it is a light color that contrasts well with the black printing and does not resemble natural parasites that often have a pink or red color. Also, Broadhead (1959) and Blunt and Messersmith (1960) presented data which indicated yellow tags were easier for fishermen to see than other colors.

The small dart tags, constructed of a polyethylene streamer bonded to a nylon head, are an improvement over the polyvinyl tags which fell apart easily. The chemical characteristics of the polyethylene tag make it a logical choice for tagging game fish. Not only is it non-toxic to fish, but it is very resistant to breakage at low temperatures and distortion at high temperatures. This is very important because some anglers store their tag kits in areas subjected to temperature extremes.

Initially an angler may have difficulty when applying the dart tag, but with experience an angler can detect when the barb passes over the pterygiophores. Once in place it is extremely difficult to remove the tag without causing injury to the fish or distortion of the tag streamer.



## Notes on Tag Failure

While this program is operating smoothly now, it, like all other tagging programs had its share of problems. Trial and error has determined the best methods and types of tags for anglers to use. During early studies, Petersen disc tags were found being engulfed by new tissue growth. Dart tags manufactured by Floy Tag and Mfg. were found to fall apart over a 3 to 6 month period as the glue connecting the head of the tag to the streamer lost adhesion. Separation of tags produced by Floy Tag and Mfg. was also reported by Bruger (1981) and Davis (1978). Cinch-up spaghetti tags, also produced by Floy Tag and Mfg., often turned black or accumulated barnacles and masses of algae as reported by Davis (1959). Problems with an early design of large fish tag were that the legend was easily abraded off and the legend sleeve fell off the streamer as the brass restraining clip holding the legend in place disintegrated.

In the mid 1980's, a new tag manufacturing company in South Australia (Hallprint, Ltd.) introduced an assortment of streamlined, durable, simple to apply, and easy to read tags. This tagging program uses two of their designs. They have been in use for seven years and have held up without any design flaws. Because of their design they are much easier and quicker to apply, making them ideal for a public tagging program. If applied properly they have the potential of enduring throughout the fish's lifetime. The materials used in making the tags are non-toxic and are extremely durable under all types of conditions. Hallprint, Ltd. has been very willing to work with researchers on tag design.

### Additional Information from Tag Card Remarks

After processing tag cards, the cards are retained because additional remarks are frequently made about the fish tagged. It is interesting to find out that an angler may have reported a fish to be in poor condition when released and then later it is recovered in good condition. There have been many cases involving large and small fish in which the angler reported the fish would probably die only to have it caught again days to years later in good health. It is truly remarkable to learn of the accounts of fish which bear mortal injuries (such as the loss of a fin or large section removed from the body such as a shark might cause) which have healed. Most of the fish have not only survived but have flourished.

Through tag and release, information is also being gathered on the ability of fish to get rid of hooks embedded in their mouths or intestines. A blue marlin was recaptured just 47 days after it had been tagged and released with a double hook rig left in its mouth. At the time of recapture the captain removed his hook before he re-tagged the fish. He stated he did not find any other hooks embedded in the fish's jaw. There have been other cases where fish have swallowed hooks and were later recaptured with only small parts of a hook remaining or either a badly deteriorated hook. Most fish appeared in good health despite the presence of a hook.



There is much controversy over which type of hook is best to use when tag and release fishing. Some anglers advocate barbless hooks while others choose to use treble hooks (they say fish are less likely to swallow treble hooks). Some anglers feel it is best to use non-toxic stainless steel hooks in case the hook is swallowed. There is an on-going debate over how quickly metals deteriorate in saltwater. Some anglers feel other metals do not break down any quicker and could be toxic to the fish. Regardless of the type of hook used, it is best to cut the line as close to the hook as possible on a gut hooked fish.

### Popularity of Tag and Release

As fisheries conservation becomes a major concern of fishing tackle manufacturers, they are contributing more of their time and resources to promote tagging. More and more of their advertisements encourage tag and release fishing. Also, numerous articles on tagging are appearing in popular fishing magazines. It is difficult not to find at least one article or reference each month praising the merits of tag and release fishing.

Sportfishing tournaments have also joined in the promotion of tag and release fishing. Trophies and "ecology" awards are given to anglers who participate by tagging fish during competitions. In some areas, tag and release only tournaments are gaining in popularity. It is speculated more tournaments will be taking this innovative approach.

This program has received worldwide recognition with its inclusion in the International Game Fish Association's listing of tag and release programs for marine fishes. Also, Australian author Peter Goadby referenced the MGFTP as a major tagging program in his book on saltwater gamefishing (Goadby, 1991). It is regularly mentioned in national magazine articles.

While this program is an effective, low cost way to gather fisheries information, it also gives many anglers immense pleasure. Some anglers now plan their fishing day with the intent of tagging every fish they catch. Others even forego fishing if they find they are out of tags. One angler tagged 800 fish in one year and many others have tagged 500 or more in a year. Overall, this program has made many anglers become more aware of and active in fisheries conservation.



## ACKNOWLEDGMENTS

I would first like to thank all the many anglers who have participated by tagging and releasing their fish and those who reported tag recaptures. Without their cooperation, dedication and enthusiasm this program would not have been possible.

David Cupka is to be commended for having the foresight to start a state operated public tagging program. Under David's direction and with initial funding from the South Carolina Saltwater Sportfishing Association this program was born. I would like to thank Charles Moore for his support and suggestions. Donald Hammond is sincerely thanked for providing guidance and for his dedication to promoting the program and seeing that it flourished.

Also thanked are Foster Folsom, Hal Crow, Kirk Kirkland, Jay Bracey, Barclay McCurdy, Tom DuPre and Shelly Smith for providing invaluable assistance to keep the program operating smoothly.

I would also like to thank Hope Mixson, Emily Schroeder, Pat Causby and Stephanie Baughman for all the time and aggravation that went into typing the tables in the appendices. Karen Swanson is thanked for preparing the graphs and figures. I am also grateful to Wayne Waltz, Dr. Mark Collins and Dr. Charlie Wenner for their critical review and suggestions regarding this manuscript.


A very special thanks to all the sportfishing clubs, businesses and individuals who have donated their time and resources to nurture this program and make it successful.

#### LITERATURE CITED


- Blunt, C.E., and J.D. Messersmith. 1960. Tuna tagging in the eastern tropical Pacific, 1952-1959. Calif. Fish Game 46: 301-369.
- Broadhead, G.C. 1959. Techniques used in the tagging of the yellowfin and skipjack tunas in the eastern tropical Pacific Ocean during 1955-1957. Proc. Gulf Caribb. Fish. Inst. 11 (1958): 91-97.
- Bruger, G.E. 1981. Comparison of internal anchor tags and Floy FT-6B dart tags for tagging snook, *Centropomus undecimalis*. Northeast Gulf Sci. 4(2): 119-122.
- Davis, G.E. 1978. Field evaluation of a tag for juvenile spiny lobsters, *Panulirus argus*. Trans. Am. Fish. Soc. 107(1): 100-103.
- Davis, W.S. 1959. Field tests of Petersen, streamer and spaghetti tags on Striped Bass, *Roccus saxatilis* (Walbaum). Trans. Am. Fish. Soc. 84: 319-329.
- Goadby, P. 1991. Saltwater Gamefishing Offshore and Onshore. Harpercollins Publishers Pty. Limited, NSW Australia.
- Low, R.A. and C.W. Waltz. 1988. South Carolina marine recreational fishery statistics survey 1987. S.C. Mar. Res. Center, Tech Rep. No. 68, 58 pp.
- Perret, W.S., B.B. Barrett, W.R. Latapie, J.F. Pollard, W.R. Mock, G.B. Adkins, W.J. Gaidny, and C.J. White. 1971. Cooperative Gulf of Mexico estuarine inventory and study, Louisiana. La. Wild. and Fish. Comm. 34 pp.
- SAFMC. 1991. Fishery Management Plan for the Snapper Grouper Fishery of the South Atlantic Region. South Atlantic Fishery Management Council, Charleston, S.C., 181 pp.
- Simmons, E.G. 1957. An ecological survey of the upper Laguna Madre of Texas. Publ. Inst. Mar. Sci., Univ. Tex. 4 (2): 156-200.
- Walton, Izaak. 1653. The Compleat Angler.
- Wenner, C.A. 1992. Red Drum, Natural History and Fishing Techniques in South Carolina. S.C. Mar. Res. Center, Educ. Rep. No.17, 40 pp.
- Wenner, C.A., W.A. Roumillat, J.E. Moran, M. Maddox, L.B. Daniel, III, and J.W. Smith. 1990. Investigations on the life history and population dynamics of marine recreational fishes in South Carolina: part 1. manuscript. S.C. Wildl. Mar. Res. Dept. Charleston, SC.



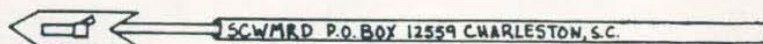
APPENDIX I



CINCH- UP



PLASTIC DART



STEEL HARPOON

Cinch-up tag used before 1987, was replaced with the plastic dart. The steel harpoon tag has been in use since the program's beginning in 1974. It has been modified several times.

APPENDIX II

FISH TAGGING REPORT COMPLETE IN FULL AND MAIL TODAY — PLEASE PRINT —					TAG NUMBER	
TAGGING DATE MO / DA / YR		LOCALITY			COUNTY	STATE
SPECIES			CODE	LENGTH <i>Est</i> <input type="checkbox"/> <i>Meas</i> <input type="checkbox"/> IN	WEIGHT <i>Est</i> <input type="checkbox"/> <i>Meas</i> <input type="checkbox"/> LB	
ANGLER			CODE	BOAT NAME		CODE
ADDRESS				CAPTAIN		CODE
CITY STATE ZIP				ADDRESS		
SEND MORE TAGS TO <input type="checkbox"/> CAPTAIN <input type="checkbox"/> ANGLER			QUANTITY	CITY STATE ZIP		
FISH CONDITION GOOD <input type="checkbox"/> FAIR <input type="checkbox"/> POOR <input type="checkbox"/>		HOOK REMOVED YES <input type="checkbox"/> NO <input type="checkbox"/>		FISH TAGGED IN WATER <input type="checkbox"/> IN BOAT <input type="checkbox"/> ON LAND <input type="checkbox"/>		
REMARKS						

The fish tag card included in tagging kits has the tag attached. The back side of the card is printed with the program's address and a bar code used for business reply mail.



### APPENDIX III

The following is a list of fishes for which there were recaptures. The recaptures are listed in the order in which they were reported to the program office. They are listed alphabetically from amberjack to wahoo. The red drum recaptures are listed separately in Appendix IV.





LOCATION TAGGED	ANGLER	TAG NUMBER	DAYS LIBERTY	LOCATION RECOVERED	ANGLER	GROWTH	MINIMUM DISTANCE (MILES)
<b>BARRACUDA</b>							
Savannah Light Tower	Randy Randall	A002585	200	E. Boynton Beach, FL	C. Y. Byrd, III	Unknown	320
2C Chas.	Cantey Smith	A003201	686	Off Little Cumberland I. GA	Henry Ansley	12.0" est.	140
Savannah Light Tower	Arnold Tyrangel	A002583	304	Jacksonville Beach, FL	Mike Blevins	2 lbs. est.	110
Savannah Light Tower	Frank Zavadil	A004648	62	Savannah Light Tower	Blake Spong	-0-	-0-
Off Charleston	Cantey Smith	B002439	200	Del Ray Beach, FL	W. E. Platt	1 lb. est.	370
Off Charleston	Park Smith, Jr.	A000098	28	Off Charleston	Unknown	-0-	-0-
Savannah Light Tower	Delony Hull	A004643	686	Savannah Light Tower	Dino Difiove	12 lbs. est.	-0-
Kiawah Reef	John C. Devane, Jr.	D001963	348	4 miles SE 4 KI	Buddy Richburg	0.5"	4
Off Little River Inlet	Lenny Carpenter	A004505	19	Off Little River Inlet	Mahala Pethel	-0-	-0-
Palm Beach, FL	David Morris	A006860	61	Jupiter Inlet, FL	Neil Logan	-0-	15
W. Palm Beach, FL	David Ingle	A006861	3	Juno Beach, FL	Tim Smith	-0-	5
Twin Cities Wreck	Bill Britt	A007210	66	Twin Cities Wreck	Charter Boat Connie D	-0-	-0-
Off Charleston	Elizabeth Wooten	A008377	39	Off Charleston	James Cheney	-0-	-0-
Marathon, FL	Dennis Allen	A009198	25	Marathon, FL	Jay Brettman	-0-	-0-
Off St. Catherines Is., GA.	Dil Midleton	A006688	817	Key West, FL	Jr Rendueles	4.0" est.	480
10 Mile Reef	D. M. McNeal	A003139	14	10 Mile Reef	Chuck Corbett	-0-	-0-
Off Charleston	Peter M. Loy	A010260	70	Palm Beach Inlet, FL	Robert Kiselak	-0-	380
Off Charleston	Thomas Mackin	A012398	50	Off Charleston	Steve Semler	-0-	-0-
General Sherman Wreck	Marc Sorrow	A017984	13	General Sherman Wreck	Phil Holcombe	-0-	-0-
Hector Wreck, SC	Wendy Allen	A012515	41	Hector Wreck, SC	Bobby Dingle	-0-	-0-
45162.2/59815.9	Bill Carmichael	A007548	962	45158.7/59809.3	Ronald l. Tetterton	13.0" est.	25
Hunting Island Reef	Barclay McCurdy	A018485	33	Hunting Island Reef	Russell Patterson	-0-	-0-
Off Charleston	Meredith Griffin	A008899	1009	Bimini Islands	Theodore Shoolman	17.0" est	400
Off Charleston	Kirk Kirkland	A011914	750	Off Charleston	Jerry Lockwood	unknown	-0-
Off Charleston	Kirk Kirkland	A011919	595	Off Charleston	Sam Ray	unknown	-0-
Hector Wreck	Wendy Allen	A020682	56	Off Edisto Island	George Cope	-0-	60

LOCATION TAGGED	ANGLER	TAG NUMBER	DAYS LIBERTY	LOCATION RECOVERED	ANGLER	GROWTH	MINIMUM DISTANCE (MILES)
<b>BLACK SEA BASS</b>							
Hector Wreck	Gregory Hartline	A001337	70	Hector Wreck	Raymond Lambert	Unknown	-0-
Frapp Dry Dock	SCWMRD	B001714	31	Frapp Dry Dock	John Gwinn	-0-	-0-
Frapp Dry Dock	SCWMRD	B001736	32	Frapp Dry Dock	John Gwinn	-0-	-0-
Frapp Dry Dock	SCWMRD	B001751	441	Frapp Dry Dock	Ronald Judy	-0-	-0-
Frapp Dry Dock	SCWMRD	B001758	32	Frapp Dry Dock	John Gwinn	-0-	-0-
Frapp Dry Dock	SCWMRD	B001766	27	Frapp Dry Dock	David Fleming	-0-	-0-
Frapp Dry Dock	SCWMRD	B001768	32	Frapp Dry Dock	John Gwinn	-0-	-0-
Frapp Dry Dock	SCWMRD	B001802	24	Frapp Dry Dock	Dr. Peeples	-0-	-0-
Frapp Dry Dock	SCWMRD	B001804	31	Frapp Dry Dock	John Gwinn	-0-	-0-
Frapp Dry Dock	SCWMRD	B001806	31	Frapp Dry Dock	John Gwinn	-0-	-0-
Frapp Dry Dock	SCWMRD	B001810	15	Frapp Dry Dock	David Fleming	-0-	-0-
Frapp Dry Dock	SCWMRD	D000310	9	Frapp Dry Dock	David Fleming	-0-	-0-
Frapp Dry Dock	SCWMRD	D000312	17	Frapp Dry Dock	Dr. Peeples	-0-	-0-



Fripp Dry Dock	SCWMRD	D000321	11	Fripp Dry Dock	David Fleming	-0-	-0-
Fripp Dry Dock	SCWMRD	D000334	11	Fripp Dry Dock	David Fleming	-0-	-0-
Fripp Dry Dock	SCWMRD	D000346	11	Fripp Dry Dock	David Fleming	-0-	-0-
Fripp Dry Dock	SCWMRD	D000350	11	Fripp Dry Dock	David Fleming	-0-	-0-
Fripp Dry Dock	SCWMRD	D000455	24	Fripp Dry Dock	Dr. Peeples	-0-	-0-
Fripp Dry Dock	SCWMRD	D000462	24	Fripp Dry Dock	Dr. Peeples	-0-	-0-
Fripp Dry Dock	SCWMRD	D000469	24	Fripp Dry Dock	Dr. Peeples	-0-	-0-
Fripp Dry Dock	SCWMRD	D000472	16	Fripp Dry Dock	David Fleming	-0-	-0-
Offshore Charleston	SCWMRD	M000915	130	St. Helena Sound	Sinclair Albany	Unknown	39
Murrells Inlet	SCWMRD	P001489	87	Offshore Murrells Inlet	Tommy Sing	Unknown	-0-
Murrells Inlet	SCWMRD	P001499	87	Offshore Murrells Inlet	Tommy Sing	Unknown	-0-
Murrells Inlet	SCWMRD	P001503	40	Offshore Murrells Inlet	Tommy Sing	-0-	-0-
Murrells Inlet	SCWMRD	P001456	377	Offshore Savannah	Joe Mathews	-0-	125
Offshore Murrells Inlet	Coastal Carolina College	P001630	137	Offshore Murrells Inlet	Tommy Sing	Unknown	-0-
Offshore Murrells Inlet	UNC - Winnsboro	P001716	137	Offshore Murrells Inlet	Tommy Sing	Unknown	-0-
S. Jetty, Charleston	Bill Wright	D003651	57	N. Jetty, Charleston	Charles Phillips	-0-	0.8
S. Jetty, Charleston	C. W. Phillips	D004012	210	S. Jetty, Charleston	Carl Graack	1.8*est	-0-
Murrells Inlet Jetty	Joey Horvath	D004665	2	Murrells Inlet Jetty	Leslie Widenhouse	-0-	-0-
North Jetty	Jim Godfrey	E017784	29	N/A	Richard Byrd	unknown	unknown
Savannah Light Tower	Scott Cheslak	E017503	36	Savannah Light Tower	L.D. Williams	unknown	-0-
12 miles out of Murrells Inlet	Fred Wallace	E026352	72	10 mile reef	Kenny Justis	2.30	2.0
R-8 Reef	Darrell Crabtree	E031713	15	R-8 Reef	Robin Jeter	-0-	-0-
Price's Inlet	Don Myers	E021825	14	Prices Inlet	Don Myers	-0-	-0-
Town Creek	Dennis Allen	E026263	9	North Inlet	Allen Hanna	-0-	-0-
Off Georgetown Jetties	Myra Dingle	E025743	99	South of Murrells Inlet	Malcolm Dearman	1.0"	-0-
Surfside Pier	Gary Denbraven	E039988	34	Surfside Pier	Chris Turner	0.5"	-0-
Port Royal Sound	Rod Allgire	E021209	7	Port Royal Sound	Rod Allgire	-0-	-0-
Sullivans Is.	Phillip Chakides	E013172	32	Sullivans Is.	Phillip Dixon	1.3"	-0-
Port Royal Sound	Rod Allgire	E021201	7	Port Royal Sound	Rod Allgire	-0-	-0-
Charleston Jetties	Deveaux Picquet	E032077	34	Charleston Jetties	Albert Seel, Jr.	-0-	-0-
Murrells Inlet	Stephan Ouverson	E038717	12	Murrells Inlet	Larry Knott	-0-	-0-
Surfside Pier	Gary Denbraven	E039734	16	unknown	Nathan Hornaday	-0-	unknown
Charleston Jetties	Mark Thawley	E040698	14	Charleston Jetty	unknown	-0-	-0-
Capt. Sams Creek	Hall Eskew	E043285	20	Capt. Sams Creek	Ben Bird	-0-	-0-
Shelter Cove Marina	Kenny Swank	E043028	51	Skull Creek Marina	Ashley Snipes	-0-	2.0

LOCATION TAGGED	ANGLER	TAG NUMBER	DAYS LIBERTY	LOCATION RECOVERED	ANGLER	GROWTH	MINIMUM DISTANCE (MILES)
STRIPED BASS							
Combahee River	Joseph Hewitt	D002702	459	Combahee River	Tim Smith	5"	-0-
Combahee River	Joseph Hewitt	D003355	45	Combahee River,	Joseph Hewitt	0.5"	2
Combahee River	Lt. Grieder	D002703	408	Combahee River	Unknown	2"	-0-
Combahee River	Joseph Hewitt	D002705	459	Combahee River	Charles McFee	3.3*est	1
Combahee River	Joseph Hewitt	D004201	20	Combahee River	Becky Bass	-0-	-0-
Combahee River	Joseph Hewitt	D004203	243	Combahee River Cuckolds Ck.	William Babb	5" est	-0-
Combahee River	Joseph Hewitt	D042006	302	Combahee River	William Priester	0.8 lbs est.	4
Combahee River	Joseph Hewitt	D004202	547	Salkehatchee River	Wyman Cooke	5 lbs.	10
Combahee River	Joseph Hewitt	D004204	367	Combahee River	Chris Haqan	5"	3
Combahee River	Joseph Hewitt	D004210	Unknown	Combahee River	Jamie Ginn	2.5 lbs.	3



New River boat landing	Joseph Hewitt	D004448	122	Combahee River	Carroll Warren	2.8"	35
Combahee River	Joseph Hewitt	D007100	375	Combahee River	Mr. Boatwright	5" est.	-0-
Combahee River	Joseph Hewitt	D006878	142	unknown	Herman Dopson	2.0"	unknown
Combahee River	Joseph Hewitt	D007104	810	Combahee River	M. S. Dickens	8 lbs. est.	-0-
Combahee River	Joseph Hewitt	E002678	14	Minihaw Cr., Combahee River	Clifford Napier	-0-	5
Combahee River	Joseph Hewitt	E002679	71	Combahee River	Harry Polk	2"	-0-
Combahee River	Joseph Hewitt	E005042	36	Combahee River	Charles McFee	-0-	-0-
Combahee River	Joseph Hewitt	E005043	36	Combahee River	Charles McFee	-0-	1
Combahee River	Joseph Hewitt	E005045	33	Combahee River	Charles McFee	-0-	2.5
Combahee River	Joseph Hewitt	D007109	778	Combahee River	L. S. Carter	3.8lbs. est.	2
Combahee River	Sarah Ann Hewitt	E002661	270	unknown	Jacob River	unknown	unknown
Combahee River	Joseph Hewitt	E005030	334	Combahee River	I.H. Parsons	2.0"	-0-
Combahee River	Joseph Hewitt	E005036	193	Combahee River	Lucius Poston	1.2 lbs.	-0-
Combahee River	Joseph Hewitt	E005040	103	Combahee River, Yemassee	Walter Ogden	0.7 lbs	8.5
Combahee River	Joseph Hewitt	E005044	373	Combahee River	Paul M. Hewitt	1.2"	-0-
Combahee River	Joseph Hewitt	E005051	321	Combahee River	I. H. Parsons	0.5 lbs.	-0-
Combahee River	Joseph Hewitt	E006439	67	Combahee	G. D. Smith	-0-	-0-
Combahee River	Joseph Hewitt	D003361	1476	Combahee River	Lamar Godfrey	10.5 lbs.	-0-
Combahee River	Joseph Hewitt	E016548	8	Combahee River	Joseph Hewitt	-0-	-0-
Combahee River	Joseph Hewitt	E016481	189	Combahee River, Sugar Hill Cr.	Keith Hall	unknown	8
Combahee River	Joseph Hewitt	E005016	664	Combahee River	Charlie Padgett	8"est.	-0-
1000 Acre Creek	Dennis Allen	E108261	1	Winyah Bay, Muddy Bay	W. B. Allen	-0-	-0-
Combahee River	Joseph Hewitt	E016501	171	Combahee River, Sugar Hill	Miriam Varnado	1.2"	3
Combahee River	Joseph Hewitt	E006480	189	Combahee River	Joseph Hewitt	0.5"	3
Combahee River	Joseph Hewitt	E005048	449	Combahee River	Collins Doughtie	5.7"	-0-
Combahee River	Joseph Hewitt	E016507	48	Combahee River	unknown	1"	2.3
Coquina Harbor	Jim Godfrey	E009802	73	Cherry Grove Bridge	Gloria Seals	1.5"	1
Combahee River	J.B. Hewitt	E016521	461	Combahee River	Paul T. Pyle	5.5"	-0-
Winyah Bay	Wendy Allen	E018263	196	Waccamaw River	Sumter Langston	1.5"	12
Combahee River	J.B. Hewitt	E016469	315	Combahee River	J.B. Hewitt	5.0"	1.8
Combahee River	J.B. Hewitt	E016512	312	Combahee River	M.S. Dickens	unknown	3.5
Combahee River	J.B. Hewitt	E006433	1050	Combahee River	Stephen R. Cribb	4.5"	1.0
Combahee River	Paul M. Hewitt	E016485	721	Combahee River	Joseph B. Hewitt	7.5"	3.25
Sampit River	Rusty Nesbitt	E030742	46	Sampit River	David J. Smith	-0-	-0-
Mouth of Sampit River	Weldon Nesbitt, Jr.	E031317	96	Black River	David J. Smith	-0-	4
N. Santee Bay	Philip G. Dickson	E033552	49	Black River	David J. Smith	-0-	10
Combahee River	J. B Hewitt	E016521	461	Combahee River	Paul T. Pyle	5.5"	-0-
Mouth of Sampit River	Weldon Nesbitt, Jr.	E030775	4	Mouth of Sampit River	Weldon Nesbitt, Jr.	-0-	-0-
Mouth of Sampit River	Weldon Nesbitt, Jr.	E030779	6	Mouth of Sampit River	Weldon Nesbitt, Jr.	-0-	-0-
Mouth of Sampit River	Weldon Nesbitt, Jr.	E031327	19	Winyah Bay Bridge	George Ham	-0-	2.5
Mouth of Sampit River	Weldon Nesbitt, Jr.	E030766	72	Unknown	Myron H. Smith	unknown	unknown
Combahee River	Joseph B. Hewitt	E018928	73	Combahee River	Stephen Yurcaba	2.0"	2.5
Mouth of Sampit River	Weldon Nesbitt, Jr.	E030769	149	2 mls. from M. of Sampit River	Dean Cain	3.0"	2.0
Sampit River	Weldon Nesbitt, Jr.	E030768	161	Sampit River	Ray C. Catoe	3.0"	-0-
N. Santee Bay	Philip G. Dickson	E033467	123	No information given	Cliff Brooksmoody	-0-	-0-
Mouth of Sampit River	Weldon Nesbitt, Jr.	E031314	164	Santee R. Rediversion Canal	Lewis Grimsley	3.8"	-0-



Combahee River	Joseph B. Hewitt	E037057	58	Combahee R., Sugar Hill Ck.	Timothy Crowley	-0-	5.5
Mouth of Sampit River	Weldon Nesbitt, Jr.	E033255	174	Lake Moultrie	Billy McCord	-0-	79
Santee Coastal Reserve Boat Dock	Bill Mace	E027207	114	Unknown	Frances Howard	-0-	Unknown
Mouth of Sampit River	Weldon Nesbitt, Jr.	E030824	64	Winyah Bay, near Black River Bridge	Joshua West	-0-	1.25
Sampit River	Weldon Nesbitt, Jr.	E031268	79	Black River	Ed Beck	3.0"	3.8
Edisto River	Mike Davis	E023916	306	Edisto River	Lowell Caraway	5.8"	-0-
Combahee River	Joseph B. Hewitt	E016531	798	Combahee River	Charles Miles	10.5"	-0-
Sampit River	Rusty Nesbitt	E031056	286	Blewitt Falls Dam, Tylesville, NC	Howard Wayne Teal	5.0"	130
Mouth of Sampit River	Weldon Nesbitt, Jr.	E031135	249	Pee Dee River, Anson County, NC	Solomon A. Quick	3.0"	86
North Santee Bay	Philip Gene Dickson	E034722	116	Santee River, Hwy 17	Bobby Thornell	-0-	30
South Edisto Bay	Mike Davis	E036343	162	Edisto River	Ruby James	3.8"	-0-
Combahee River	J.B. Hewitt	E019007	175	Combahee River	Jamie Ginn	-0-	-0-
Sampit River	Weldon Nesbitt, Jr.	E030604	390	Blewitt Falls, NC	Kevin Woodard	6.0"	130
Sampit River	Rusty Nesbitt	E030641	331	Black River	Jeffrey Fairchild	5.7"	4
Black River	Weldon Nesbitt, Jr.	E030761	379	Black River	Weldon Nesbitt, Jr.	5.0"	-0-
Sampit River	Rusty Nesbitt	E031072	280	Blewitt Falls Dam, NC	Tom Brigman	4.0"	130
Sampit River	Rusty Nesbitt	E031086	383	Sampit River	Frederick Small	4.5"	-0-
Sampit River	Rusty Nesbitt	E031093	322	Blewitt Falls Dam, NC	Jeffrey Snipes	5.0"	130
Sampit River	Weldon Nesbitt, Jr.	E033255	174	unknown	Billy McCord	unknown	unknown
Sampit River	Weldon Nesbitt, Jr.	E031132	267	Blewitt Falls Dam, NC	Roger Bailey	6.0"	130
North Santee Bay	Rick Lacey	E033614	282	Saluda River	Lee Chavis	5.0"	120
Combahee River	Joseph Hewitt	E037009	130	Combahee River	Wyman Cooke	4.5"	-0-
Black River	Weldon Nesbitt, Jr.	E046511	11	Black River	Weldon Nesbitt, Jr.	-0-	-0-
Little River Inlet	Dennis Carmichael	E028815	220	Little River	Paul Sale, Sr.	unknown	-0-
Sampit River	Weldon Nesbitt, Jr.	E030772	481	Black River	Clemmons Michau	4.0"	2
Combahee River	Joseph Hewitt	E037049	263	Combahee River	Ben Hartzog	4.0"	-0-
Black River	Weldon Nesbitt, Jr.	E046510	38	Sampit River	Benjamin McKenzie	1.5"	2
Combahee River	Joseph Hewitt	E016469	315	Combahee River	Joseph Hewitt	5.0"	-0-
Sampit River	Weldon Nesbitt, Jr.	E046525	29	Sampit River	Weldon Nesbitt, Jr.	0.5"	-0-
North Santee Bay	Gene Dickson	E046656	24	North Santee Bay	Carroll Philyard	1.0"	-0-
Black River	Weldon Nesbitt, Jr.	E046506	83	Mud Bay, Winyah	Wayne Inabinette	1.0"	8
North Santee Bay	Gene Dickson	E046784	12	North Santee Bay	Gene Dickson	-0-	-0-
Combahee River	Joseph Hewitt	E038548	13	Combahee River	Joseph Hewitt	0.3"	5.8
Combahee River	I.H. Parsons	E020067	67	Combahee River	Joseph Hewitt	unknown	-0-



LOCATION TAGGED	ANGLER	TAG NUMBER	DAYS LIBERTY	LOCATION RECOVERED	ANGLER	GROWTH	MINIMUM DISTANCE (MILES)
BLUEFISH							
Wachapreague, Va	George Reiger	D000114	228	Chesapeake Bay Bridge	Courtney Smith	unknown	20
Wachapreague, Va	George Reiger	D00117	270	Wimble Shoals, VA	Tommy Lupton	unknown	25
Betsy Ross Reef	Richard Sasnett	A004040	9	Off Savannah, GA	Steve Howard	-0-	-0-
Capers	Paul Bauersfeld	A004011	8	Cape Fear River, NC	Mike Ketchie	-0-	130
unknown	unknown	unknown	unknown	Capers Reef	Ken Kirchner	unknown	unknown
Capers Reef	Michael Able	D001341	14	Capers Reef	Bob Braham	-0-	-0-
Capers Reef	Ken Kirchner	D001350	7	Capers Reef	Mark Rosenblum	-0-	-0-
Wachapreague, Va	George Reiger	D000996	40	Westbrook, CT	Fred Malcarne	unknown	300
Hobcaw Creek	Ethol Mickelsen	E012479	91	St. Augustine, FL	Steven Crovatto	1.8"	185
Hobcaw Creek	Ethol Mickelsen	E012485	1	Cooper River	Alex Brown	-0-	2
Murrells Inlet	Mike Hendrix	E013634	7	Murrells Inlet	Bob Hearon	-0-	-0-
Capers Reef	Kent Strong	E011392	40	Kure Beach	Shane Yost	-0-	135
Breach Inlet	F. Madere	E009899	51	Shem Creek	Reid Barefoot	Unknown	5
Cooper River	Tony Mims	E018143	174	Jupiter Inlet, FL	Cecil C. Lane	2.0"	345
Hector Wreck	Wendy Allen	A015553	16	Atlantic Beach, NC	Ronald Anderson	-0-	153
Hector Wreck	Wendy Allen	A015551	13	Ocracoke, NC	Dave Campion	-0-	210
Hector Wreck	Dennis Allen	A018230	125	Ft. Fisher, NC	Libby Swicegood	-0-	110
Cooper River	Don Broxton	E044541	22	Cooper River	Marion Eaddie	1.5"est	-0-

LOCATION TAGGED	ANGLER	TAG NUMBER	DAYS LIBERTY	LOCATION RECOVERED	ANGLER	GROWTH	MINIMUM DISTANCE (MILES)
COBIA							
Bosiljka Wreck, Key West, FLA	Paul Leader	A000340	68	Key West, Fla.	Bob Montgomery	2 lbs est.	-0-
Gunbor Wreck, Key West, FLA	Bob Montgomery	A000266	31	Key West, Fla.	Unknown	-0-	-0-
Gunbor Wreck, Key West, FLA.	Bob Montgomery	A000262	511	Cameron, La.	David Trahan	18.8 lbs. est.	660
Gunbor Wreck, Key West, FLA	Bob Montgomery	A000251	Unknown	Key West, Fla.	Bob Montgomery	1 lb. est.	-0-
Gunbor Wreck, Key West, FLA	Bob Montgomery	A000867	324	Gunbor Wreck, Key West, Fla.	Bob Montgomery	8"est.	-0-
Gunbor Wreck, Key West, FLA	Bob Montgomery	A000873	324	Gunbor Wreck, Key West, Fla.	Bob Montgomery	Unknown	-0-
Gunbor Wreck, Key West, FLA	N. M. Kenyon	A000830	99	St. Petersburg, Fla.	Dan Bey	5" est.	200
Gunbor Wreck, Key West, Fla	Bob Montgomery	A000833	783	Gunbor Wreck, Key West, Fla.	Bob Montgomery	Unknown	-0-
Luckenback Wreck, Key West, Fla	Bob Montgomery	A00876	41	Key West, Fla.	Bob Montgomery	-0-	-0-
Key West, FLA	James Cass	A000710	318	Luckenback Wreck, Key West	Bob Montgomery	16" est.	-0-
Capers Reef	Reed Simmons	A004269	664	Horn Island, La.	Walter Patterson	20.5" est.	1265 W
Harkers Ins., NC	B. L. Clemonds	4006730	411	Ocracoke, N.C.	Jesse Spencer	Unknown	38
Broad River Bridge	Mike Davis	E018252	11	Broad River Bridge	John Strickland	-0-	-0-
Broad River Bridge	Mike Davis	E018250	26	Broad River Bridge	P.D. Lucas	-0-	-0-
Broad River Bridge	Mike Davis	A015571	369	Parris Island	Rick Bennett	Unknown	16
Broad River	Clay Rainey	A018310	27	Broad River	Fuzzy Davis	-0-	-0-



LOCATION TAGGED	ANGLER	TAG NUMBER	DAYS LIBERTY	LOCATION RECOVERED	ANGLER	GROWTH	MINIMUM DISTANCE (MILES)
DOLPHIN							
Off Stuart, Fl.	David McClain	A005454	67	Off Stuart, Fl	John Reib	unknown	-0-

LOCATION TAGGED	ANGLER	TAG NUMBER	DAYS LIBERTY	LOCATION RECOVERED	ANGLER	GROWTH	MINIMUM DISTANCE (MILES)
BLACK DRUM							
Ashley River	Richard Hamilton	P001321	15	Brittlebank Park	Richard Hamilton	-0-	-0-
Brittle Bank Park	Richard Hamilton	P001321	17	Brittlebank Park	Herbert Jackson, Sr.	-0-	-0-
Isle of Palms	Joe Strickland	D005870	313	Isle of Palms, Waterway	Pete Lambrakos	2"	-0-
Morgan Creek, Isle of Palms	Kurt Senn	D005873	85	Morgan Creek, Isle of Palms	David Rowe	3" est.	-0-
Capers Island	Richard Coons	D006333	28	Capers Island	Don Knudsen	-0-	-0-
Toler's Cove Marina	Jay Hagan	D006671	353	St. John's River, Fla.	John Beckman	0.5 lbs. est.	172 S
S. Jetty - Charleston	Robert Huggins	D007033	97	N. End Morris Island	Johnny Ohlandt	2.5"	-0-
Hobcaw Creek	Victor Mickelsen	D007243	61	Hobcaw Creek	Ethol Mickelsen	1.8"	-0-
Hobcaw Creek	Victor Mickelsen	D007250	69	Hobcaw Creek	Thad Bostian	2.5"	-0-
Hobcaw Creek	Victor Mickelsen	D007251	14	Hobcaw Creek	Victor Mickelsen	0.3"	-0-
Hobcaw Creek	Victor Mickelsen	D007253	14	Hobcaw Creek	Victor Mickelsen	0.3"	-0-
Hobcaw Creek	Ethol Mickelsen	D007262	7	Hobcaw Creek	Victor Mickelsen	0.3"	-0-
Hobcaw Creek	Victor Mickelsen	D007262	86	Hobcaw Creek	Victor Mickelsen	3.8"	-0-
Toler's Cover Marina	Jay Hagan	D007309	88	Isle of Palms, Castaway Mar.	Henry Hill	2.5"	2
Morris Island	Gwen Brewer	D008050	104	Morris Island	Charlie Wenner	3.8"	-0-
Toler's Cove Marina	Jay Hagan	D008265	73	Old Mt. Pleasant Bridge	Kennis Mullins	1 lb. est.	1
Toler's Cove Marina	Jeffrey Hagan	D008282	69	Breach Inlet Bridge	Charles Curry	2.5"	1.5
Toler's Cove Marina	Jay Hagan	D008285	41	Toler's Cove Marina	Bob Webb	1"	-0-
Toler's Cove Marina	Jay Hagan	D008285	15	Sullivan's Is. boat landing	Ronald Lloyd	-0-	1
Toler's Cove Marina	John Hagan	D008300	83	Naval Station	Marie A. Rosenstine	2 lbs. est.	7
Toler's Cove Marina	Jeffrey Hagan	D008286	20	Toler's Cove Marina	Robert Conklin	1"	-0-
Toler's Cove Marina	Jeffrey Hagan	D008287	41	Toler's Cove Marina	Robert Conklin	1.5"	-0-
Toler's Cove Marina	John Hagan	D008309	91	Isle of Palms Marina	Daryl Graham	2.5 lbs	5
Toler's Cove Marina	Robert Conklin	D008472	77	Middle St. Bridge	Ken Fulghum	2"	1.5
Hobcaw Creek	Ethol Mickelsen	D008948	149	State Port's Authority	Benjamin Ellis	unknown	3
Hobcaw Creek	Victor Mickelsen	D009479	14	Hobcaw Creek	Chris Clements	-0-	-0-
Wando River, Toomer Ck.	Richard Coons	D010961	35	Wando R., Dorrill Ck.	Terry Sanchez	-0-	1
Murrells Inlet	Ed Mentasti	D004362	29	unknown	Rob Wise	unknown	unknown
Toler's Cove Marina	Robert Conklin	D008913	260	Sull Island	Bill Bowers	unknown	15
Hobcaw Creek	Ethol Mickelsen	D009457	unknown	Cooper River	Carol Hunter	4.5"	2
Hobcaw Creek	Ethol Mickelsen	E011569	1	Hobcaw Creek	Ethol Mickelsen	-0-	-0-
Privateer Creek	Stephen Bell	E015187	9	Privateer Creek	Norwood Harrison	-0-	-0-
Cooper River Bridge	Lee W. Moyer	D004350	78	Cooper River Bridge	Jimmy Smith	-0-	-0-
Toler's Cove Marina	Jay Hagan	D005222	15	Toler's Cove Marina	Jay Hagan	-0-	-0-
Toler's Cove Marina	Jay Hagan	D005227	12	Toler's Cove Marina	Jeffrey Hagan	-0-	-0-
Toler's Cove Marina	Jeffrey Hagan	D005227	59	Sapelo Island, GA.	Mike Reeves	2.3"	136
Toler's Cove Marina	Jeffrey Hagan	D006654	21	Toler's Cove Marina	Jeffrey Hagan	0.8"	-0-
Fort Sumter	Brenda Wilson	D002506	20	Fort Sumter	Daniel Beam, Jr.	-0-	-0-



Murrells Inlet	Mike Hendrix	E017184	24	Murrells Inlet	R.J. Melton	unknown	-0-
Morris Island	Kevin Mischke	E022597	12	Folly Beach N. End	Dan Nettles	1.0"	-0-
Toler's Cove Marina	Raymond Peters	D011742	20	Toler's Cove Marina	Raymond Peters	-0-	-0-
Broad River	Douglas Gertis	E027276	5	Broad R., S. tip of Parris Island	Don Reed	-0-	-0-
N. side of South Jetty	Maurice Glunt	E026131	33	Southside of S. Jetty	Maurice Glunt	0.5"	0.2
Privateer Creek	Stephen Bell	E022695	14	Unknown	Timothy P. Hein	-0-	Unknown
Price's Inlet	Marvin Mims	E034153	24	Price's Inlet	Andrew Magwood	-0-	-0-
Privateer Creek	Teri Bell	E015540	3	Privateer Creek	Norwood Harrison	-0-	-0-
Murrells Inlet	Mike Hendrix	E017197	199	Little River Jetties	Melvin Burns, Jr.	-0-	35
Folly Creek	Kevin Mischke	E036038	203	Bowens Island Pier	James Tucker	3.5"	-0-
Mariners Cay	Kevin Mischke	E036002	185	Folly Bridge	John Watson	3.0"	-0-
Wando River	Chris Claussen	E025046	14	Wando River	Harry Freeman	-0-	-0-
N. Haulover Ck.	Margaret Martin	E040685	25	N. Haulover Ck.	William Martin	1.5"	-0-
Beresford Creek	Charles Ellis	E027947	19	Beresford Ck.	Josef Pfaffenbichler	0.2"	-0-
Sampit River	Chuck Gibson	E044861	21	Sampit River	Doris Tilton	-0-	-0-
Muddy Bay	Weldon Nesbitt	E045380	63	Muddy Bay	Steve Crews	1.0"	-0-
Toler's Cove Marina	Vince Mosely, Jr.	D003276	42	Toler's Cove Marina	Jeffrey Hagan	1.0"	-0-

LOCATION TAGGED	ANGLER	TAG NUMBER	DAYS LIBERTY	LOCATION RECOVERED	ANGLER	GROWTH	MINIMUM DISTANCE (MILES)
<b>FLOUNDER</b>							
Fort Sumter	Zed White	C000018	34	Fort Sumter	Darius Loftis	-0-	-0-
Fort Sumter	Boze Brewer	D000755	7	Fort Sumter	Gregory Garner	-0-	-0-
Little River Inlet	Neil D. McLaurin	D003170	226	Little River Inlet	Cecil Moody	-0-	-0-
Ft. Johnson	Mark de Ogburn	D003943	815	James Island Yacht Club	Tony Richardson	1.5 lbs.	1.5
Murrells Inlet	Seth Dingle	D007065	186	Murrells Inlet	Gaston Tomberlin	-0-	-0-
North Inlet	Stanley Vick	D010542	23	Litchfield Beach	James Todd	-0-	8
Pawleys Creek	Seth Dingle	D012690	115	0.5 miles above Pawleys Creek	John Thompson	0.5 lbs.	0.5
Breach Inlet	John Caracciolo	E000379	1	Breach Inlet	Roscoe Carter	-0-	-0-
Toler's Cove Marina	Linda Conklin	E001426	26	Toler's Cove Marina	unknown	-0-	-0-
Foster Creek, Wando River	Laurie Livingston	E002893	56	Ralston Creek, Wando River	Sonny McFadden	unknow n	1.5
Ralston Creek - Wando River	Tony Mims	E003418	65	Wando River	Jim Watts	0.2 lbs.	-0-
Nowell Creek - Wando River	Tony Mims	E003473	81	Wando River, Mark Clark Bridge	Fred D. Morillo, Jr.	0.2 lbs.	3
Murrells Inlet	Skip Opalko	P001358	12	Murrells Inlet	Albert Todd	-0-	-0-
Litchfield Creek	Ike Dingle	D012695	193	N. End Pawleys Island	John Dawson	2.0"	-0-
Breach Inlet	John Caracciolo	E002465	14	Breach Inlet	C. Hiuet Paul	-0-	-0-
Ft. Sumter	Walt Cordina	E011359	11	Ft. Sumter	Daniel Forsberg	-0-	-0-
unknown	unknown	E021660	unknown	Prichards Inlet	Clyde Furman	unknow n	unknown
Winyah Bay jetties	Rusty Nesbitt	E018332	21	Winyah Bay Jetties	Graham Johnson	unknow n	-0-
Winyah Bay jetties	Rusty Nesbitt	E020230	26	Winyah Bay Jetties	Malcolm Fore	unknow n	-0-
N. Pawleys Island Creek	Stanley Vick	E017966	13	N. Pawley's Island Creek	John Foxworth	-0-	-0-
Yellowhouse Creek	Pat Harrington	E017159	8	Cooper River	Woody Boyd	-0-	-0-
Pawleys Is. Creek	Rusty Nesbitt	E022313	21	Pawleys Is. Creek	Sumter Moore	1.0"	-0-
North Inlet	Bucky Chapman	E015810	64	Debordeau Creek	Bud Hennis	2.0"	-0-
Toler's Cove Marina	Robert Conklin	E001663	833	Privateer Creek	Stephen Bell	unknow n	26



Pawleys Island	Larry Elliot	E016350	94	Pawleys Island	Tom Bowden	3.5"	-0-
Pawleys Island	Steven Elliot	E016353	94	Pawleys Island	Tom Bowden	3.0"	-0-
Oldman/Cooks Ck-North Inlet	Dennis M. Allen	E007932	5	North Inlet	Kevin J. Jacobs	-0-	-0-
N. Pawley's Is. Ck	George S. Vick	E019353	27	N. Pawleys Is. Ck.	Stanley Vick	1.0"	-0-
North Inlet	Rusty Nesbitt	E022283	13	North Inlet	Keith D. Fowler	-0-	-0-
Pawley's Creek, North End	Sumter Moore	E019358	7	Litchfield Creek	William E. Caughman	0.2"	-0-
North Inlet	Weldon Nesbitt, Jr	E022764	12	unknown	Timmy Leigh	-0-	-0-
North Inlet	Weldon Nesbitt, Jr	E022511	1	North Inlet	Gary M. Davidson	-0-	-0-
North Inlet	Lin Fore	E022759	21	North Inlet	Danny Stone	1.0"	-0-
North Inlet	Rusty Nesbitt	E022298	22	North Inlet	Danny Stone	1.0"	-0-
Litchfield Creek	T.B. Huguenin	E018494	302	unknown	unknown	4.5"	-0-
Cooper R., Flagg Ck	Tony Mims	E017301	63	Cooper R., Naval Weapon Station	John Fortune	1.0"	-0-
North Inlet	Rusty Nesbitt	E022784	34	North Inlet	E.H. Reynolds	0.5"	-0-
Ft. Sumter	Walt Cordina	E024919	2	Ft. Sumter	Mike Baker	-0-	-0-
North Inlet	Rusty Nesbitt	E022756	43	North Inlet	Walter Cate	-0-	-0-
Ft. Sumter	Walt Cordina	E024900	15	Ft. Sumter	Walt Cordina	-0-	-0-
North Inlet	Rusty Nesbitt	E022780	89	North Inlet	W. S. Thomas	-0-	-0-
Fort Sumter	Walt Cordina	E025685	33	Fort Sumter	Lee McPherson	-0-	-0-
Fort Sumter	Walt Cordina	E026830	8	Fort Sumter	Lee McPherson	-0-	-0-
North Inlet	Rusty Nesbitt	E022288	105	Mouth of Jones Creek	Weldon Nesbitt, Jr.	-0-	-0-
Fort Sumter	Walt Cordina	E026757	29	Fort Sumter	Danny Forseberg	1.0"	-0-
Daniel Island	Richard Campson	E022965	55	Daniel Island	Kevin Salvo	0.8"	-0-
Fort Sumter	Walt Cordina	E028923	12	Fort Sumter	W. G. Mcadory	-0-	-0-
Fort Sumter	Walt Cordina	E028920	17	Fort Sumter	Walt Cordina	-0-	-0-
N. End Bulls Island	Tom Johnson	E025064	7	N. End Bull's Island	Tom Johnson	0.3"	-0-
Parris Island	Joyce Gertis	E027743	-0-	Parris Island	Joyce Gertis	-0-	-0-
Mouth of Sampit R.	Rusty Nesbitt	E031058	1	Mouth of Sampit R.	Daryl Nesbitt	-0-	-0-
Litchfield Bridge Parris Island	Chuck Gibson	E027666	7	Litchfield Bridge Parris Island	Jonathan Harmon	-0-	-0-
Georgetown Jetty	Daryl Nesbitt	E027592	17	Georgetown Jetty	Rusty Nesbitt	-0-	-0-
Stono River	Tom Fullmore	E028747	11	Unknown	Brian Lilienthal	-0-	-0-
Hobcaw Creek	Walt Cordina	E028932	56	Wando R., near ship terminal	Richard Harrelson	-0-	-0-
unknown	Charles K. Allen	E023145	426	Ft. Johnson, Chas. harbor	John Archambault	12.0"	-0-
Litchfield Inlet	Chuck Gibson	E027663	182	Litchfield Inlet	Thomas R. Simpson	2.5"	-0-
Toler's Cove Marina	Guy Bieter	E039010	65	Toler's Cove	Kevin Christy	3.5"	-0-
Shem Creek	Craig J. Lavelle	E009945	17	Shem Creek	Ernest Jennings	-0-	-0-
Shipyard Creek	Victor Mickelson	E021000	196	Shipyard Creek	Joe Brown	1.0"	-0-
Abbapoola Creek	Gary Prendergast	E026789	58	Abbapoola Creek	Gary Pendergast	2.0"	-0-
Bath, NC	J. Curtis Hendrix	E025861	311	Bath/Sandy Point, NC	Richard Schluth	4.3"	-0-
North Inlet	Weldon Nesbitt, Jr.	E027891	266	North Inlet	Malcolm Fore	2.5"	-0-
Fort Moultrie Rocks	Walt Cordina	E028951	292	Jekyll Island Pier, GA	Robert Youmans	1.7"	130.0
North Inlet	Wendy Allen	E026255	19	North Inlet	Terry Nobles	-0-	-0-
Bohicket Creek	Charles A. Brown	E033941	188	Bohicket Creek	Charles A. Brown	2.7"	-0-
Bull's Bay	John J. Horres	E034418	53	McClellanville, Long Creek	T.A. Rowland, Jr.	-0-	1.0
Murrell's Inlet	Ike Dingle	E025746	20	Murrell's Inlet	Michael Brady	3.0"	-0-
North End Pawleys Island	W.L. Dennis	E025497	61	North End Pawleys Island	D. Thompson	1.0"	-0-
Hog Inlet	H. Melvin Burns, Jr.	E040361	10	Hog Inlet	Taylor Woodruff	0.5"	-0-
Hog Inlet	H. Melvin Burns, Jr.	E040366	75	Hog Inlet	Steve Jordan	-0-	-0-



North End Pawleys Island	Sumter Moore	E025490	36	North End Pawleys Island	Karen C. Ogburn	0.5"	-0-
Hog Inlet	H. Melvin Burns, Jr.	E041018	3	Cherry Grove Inlet	Clyde West	0.5"	1.5
Cooper River	Tony Mims	E038908	42	Beresford Creek	Josef Pfaffenbichler	-0-	-0-
Kiawah Island	Chris Thornhill	D005501	11	Kiawah Island	Neil Burns	-0-	-0-
Murrell's Inlet	L.L. Messervy, Jr.	E038432	9	Murrell's Inlet	Adam C. Bean	unknown	-0-
Murrell's Inlet Jetty	Mason Brunson	E040517	5	Murrell's Inlet	Jim Spann	-0-	-0-
Wando River, Beresford Creek	Robbie Dansey	E030951	0	Wando River, Beresford Creek	Julie Yankosky	-0-	-0-
Bohicket Creek	Charles A. Brown	E042483	7	Bohicket Creek	Delbert Hillegas	unknown	-0-
Fort Sumter	Chris McPherson	E042950	6	Fort Sumter	Chris McPherson	-0-	-0-
Fort Sumter	Walt Cordina	E026830	72	Fort Sumter	Walt Cordina	-0-	-0-
North Pawleys Island Creek	Stanley Vick	E019353	41	Pawleys Island Bridge	Kelly Reavis, Jr.	0.8"	-0-
Cooper River	Tony Mims	E024632	284	Cooper River	Skip Summers	1.7"	-0-
Fort Sumter	Walt Cordina	E026859	368	Castle Pinckney	Robin Collier-Socha	unknown	2.0
Hobcaw Creek	Walt Cordina	E028992	307	Hobcaw Creek	Joe Hughes	5.0"	-0-
Horbek Creek	Brian Kennedy	E030231	321	Hobcaw Creek	Joe Detyens	3.5"	-0-
Surfside Pier	Bill Surface	E037829	22	Surfside Pier	Mark Saults	0.7"	-0-
Shelter Cove Marina	Kathy Dykes	E037986	14	Shelter Cove Marina	Timothy Holt	-0-	-0-
Debordieu Creek	Glenn Lumpkin	E038683	9	North Inlet	Roy Harrelson	0.8"est	-0-
Hog Inlet	Melvin Burns, Jr.	E040362	116	Hog Inlet	Janice Godfrey	1.1"	-0-
Hog Inlet	Melvin Burns, Jr.	E040369	50	Hog Inlet	James Solesby	-0-	-0-
North Inlet	Rick Matthews	E040397	18	North Inlet	Virginia Parsons	-0-	-0-
Hog Inlet	Kevin Powers	E040511	128	Hog Inlet	Louise Dwyer	2.5"	-0-
Hog Inlet	Melvin Burns, Jr.	E040396	90	Hog Inlet	Lucille West	2.5"	-0-
Hog Inlet	Melvin Burns, Jr.	E041397	15	Hog Inlet	James Solesby	-0-	-0-
Hog Inlet	Melvin Burns, Jr.	E041636	25	Hog Inlet	Rocky Reid	-0-	-0-
Noisette Creek	Gregory Dearing	E041991	6	Noisette Creek	Fred White	-0-	-0-
Simmons Creek	Billy Swails	E042577	3	Simmons Creek	Ian Geddie	-0-	-0-
Fort Sumter	Chris McPherson	E042950	6	Fort Sumter	Chris McPherson	-0-	-0-
Fort Sumter	Chris McPherson	E042960	25	Fort Sumter	Kenneth Kirchner	-0-	-0-
Ben Sawyer Bridge	Frank Koches	E044133	42	Ben Sawyer Bridge	Kurt Simmons	0.5"	-0-
North Dewees Island	Brian Kavanaugh	E044218	1	North Dewees Island	Brian Kavanaugh	-0-	-0-
Nowell Creek	Don Broxton	E044551	9	Nowell Creek	Calvin Elliott	-0-	-0-
North Inlet	Bobby Dingle	E025561	113	North Inlet	James Cromartie	-0-	-0-
Georgetown Jetty	Rusty Nesbitt	E030735	441	Winyah Bay	Wayne Jordan	4.7"	5.0
Murrell's Inlet	L.L. Messervy	E038426	167	Murrell's Inlet	Marc Neidig	3.0"	-0-

LOCATION TAGGED	ANGLER	TAG NO.	DAYS LIBERTY	LOCATION RECOVERED	ANGLER	GROWTH	MINIMUM DISTANCE (MILES)
SOUTHERN FLOUNDER							
Charleston Harbor	Richard Hamilton	P001023	305	Ft. Sumter	Robert Ott	4"	-0-
Ft. Sumter	Richard Hamilton	P001302	295	Ft. Sumter	Richard Hamilton	3"	-0-
Ft. Sumter	Richard Hamilton	P001331	359	Ft. Sumter	Richard Hamilton	2.5"	-0-
Ft. Sumter	Richard Hamilton	P001347	7	Ft. Sumter	Richard Hamilton	-0-	-0-
Ft. Johnson	Joe Smith	P001623	26	Morris Island Lighthouse	Crow Mosely	-0-	4.7
Ft. Moultrie	Richard Hamilton	D000785	327	Sullivan's Island	Leon Wazenski	9"	-0-
Ft. Sumter	Richard Hamilton	P001330	278	Ft. Sumter	Richard Hamilton	-0-	-0-



Shem Creek	Richard Hamilton	P001556	15	Ft. Sumter	Richard Hamilton	-0-	-0-
W. side Crab Bank	Henry Shephard	P001913	7	W. Side Crab Bank	Richard Hamilton	-0-	-0-
Cove Inlet	Richard Hamilton	B001270	3	Cove Inlet	Richard Hamilton	-0-	-0-
Charleston Harbor	Boze Brewer	D000764	454	Charleston Harbor	Lynn McKee	4"	-0-
Charleston Harbor	Richard Hamilton	P001020	14	Charleston Harbor	Dickie Hamilton	-0-	-0-
Shipyard Creek	Victor Mickelsen	E002244	65	Shipyard Creek	Rick Donovan	-0-	-0-
Debordieu Creek	Albert Furlough	E005652	215	Debordieu Creek	Joe Moran	4.8	-0-
Ft. Johnson	Phil Maier	E010466	28	Ft. Johnson	Laura Cline	-0-	-0-
Ft. Johnson	Phil Maier	E010467	28	Ft. Johnson	Laura Cline	-0-	-0-
Charleston Harbor	Phil Maier	E010571	18	Ft. Johnson	Laura Cline	-0-	-0-
Charleston Harbor	Phil Maier	E101057	108	N. Edisto	Jimmy Green	1"	20
Charleston Harbor	Phil Maier	E012520	17	Ft. Johnson	Laura Cline	-0-	-0-
Charleston Harbor	Phil Maier	E012521	36	Ft. Johnson	Lee Moyer	0.5"	-0-
Drum Island	Vic Mickelsen	E013415	12	Drum Island	Ethol Mickelsen	-0-	-0-
N. End Capers Isl.	George Madlinger	E021660	39	Pritchards Inlet	Clyde Furman	1.3"	-0-

LOCATION TAGGED	ANGLER	TAG NUMBER	DAYS LIBERTY	LOCATION RECOVERED	ANGLER	GROWTH	MINIMUM DISTANCE (MILES)
GAG GROUPER							
Offshore Murrells Inlet	Tim Swatzell	D001466	17	Offshore Murrells Inlet	Tim Swatzell	-0-	-0-
Toler's Cove Marina	Jeffrey Hagan	D005215	16	Toler's Cove Marina	Jay Hagan	-0-	-0-
Toler's Cove Marina	John Hagan	D005293	10	Toler's Cove Marina	Jay Hagan	-0-	-0-
Breach Inlet	Randy Robbins	D006623	20	Breach Inlet	Dennis Wilson	-0-	-0-
Chamberlain's Gulch	Mark Collins	A006520	58	Chamberlain's Gulch	Ivan Schultz	-0-	-0-
Offshore Murrells Inlet	Bill Britt	D007731	47	City of Richmond Wreck	unknown	-0-	-0-
Offshore Murrells Inlet	Bill Britt	D007740	119	Garden City Pier	Lacy Willoughby	unknown	30
Toler's Cove Marina	Jay Hagan	D008316	23	Toler's Cove Marina	Robert Conklin	1"	-0-
Daniels Island	Tony Mims	E009538	12	Daniels Island	Gene Tisdale	-0-	-0-
Shem Creek	Heather Leman	E013123	2	Shem Creek	Buddy Leman	-0-	-0-
Price's Inlet	James Ernie Nelson	E015507	36	Price's Inlet	James E. Nelson	0.5"	-0-
Bly Creek	Dennis Allen	E018283	-0-	North Inlet, Bly Creek	Dennis Allen	-0-	-0-
unknown	unknown	E019073	unknown	Shipyard Creek	Johnny Bartosh	unknown	unknown
Shem Creek	Buddy Leman	E020452	13	Shem Creek	Buddy Leman	0.5"	-0-
Shem Creek	Heather Leman	E021061	35	Shem Creek	Buddy Leman	0.5"	-0-
Murrell's Inlet	Stephen Ouverson	E030360	13	Murrell's Inlet	James R. Sasser	-0-	-0-
Murrell's Inlet	Jim Godfrey	E029387	13	Murrell's Inlet	James R. Sasser	-0-	-0-
Murrell's Inlet	Jim Godfrey	E030589	7	Murrell's Inlet	James R. Sasser	-0-	-0-
N. Inlet, Georgetown	Gary Pope	E027814	3	N. Inlet, Georgetown	Rusty Nesbitt	-0-	-0-
Litchfield Beach Inlet	Jim Wessel III	E025844	8	Litchfield Beach Inlet	Paul Anderson	-0-	-0-
Murrell's Inlet	Jim Godfrey	E029389	22	Murrell's Inlet	Jim Godfrey	-0-	-0-
Murrell's Inlet	Scott Webster	E030588	15	Murrell's Inlet	Jim Godfrey	-0-	-0-



LOCATION TAGGED	ANGLER	TAG NUMBER	DAYS LIBERTY	LOCATION RECOVERED	ANGLER	GROWTH	MINIMUM DISTANCE (MILES)
SCAMP GROUPER							
38 Miles off Charleston Jetties	Donny Browning	E007205	49	Off Charleston	Stuart Reeves	-0-	12
38 Miles off Charleston Jetties	Jeff Himes	E007206	49	Off Charleston	Stuart Reeves	2.5	12

LOCATION TAGGED	ANGLER	TAG NUMBER	DAYS LIBERTY	LOCATION RECOVERED	ANGLER	GROWTH	MINIMUM DISTANCE (MILES)
CREVALLE JACK							
Drum Island	Steve Willard	D003576	5	Cooper River Bridge	David Johnson	-0-	-0-
unknown	unknown	D002531	unknown	Pungo River, N.C.	Ralph Foster	unknown	unknown
Cooper River	Don Broxton	D009570	75	Stuart, FLA.	Pat Wagner	unknown	400
Parris Island	Joyce Gertis	E029236	0	Parris Island	Joyce Gertis	-0-	-0-
N. Inlet, Georgetown	Rusty Nesbitt	E027570	48	S. Melbourne Beach, FL	Philip P. Didominico	2.5*	365

LOCATION TAGGED	ANGLER	TAG NUMBER	DAYS LIBERTY	LOCATION RECOVERED	ANGLER	GROWTH	MINIMUM DISTANCE (MILES)
KING MACKEREL							
Offshore Charleston	Donna McNeill	A003945	941	Wrightsville Beach, N.C.	Ed Wolfe	unknown	150
Offshore Charleston	Jim Van Ness	A013123	unknown	Frying Pan Tower, N.C.	Harold Mathews	unknown	125
City of Richmond Wreck	Brian McDougal	A014037	39	Off Murrells Inlet	Bill Perry	0.5 lbs est.	13
Offshore Charleston	Buddy Crabtree	E025574	233	off Georgetown	Delores Altman	0.5*	72
off Georgetown during Sun Fun Tournament	Reggie Ricks	A007904	1294	17 miles from Murrells Inlet	Jerry T. Lister	unknown	21
Off Myrtle Beach	Brad Tholen	A007654	260	Jupiter, FL	Lewis Wells	unknown	390
Off Charleston	Darrell Crabtree	E029102	304	Off Charleston	Dan Mogge	unknown	10
Off Charleston	Darrell Crabtree	E029103	467	Sebastian Inlet, FL	D.F. Mogge	6.8*est.	380

LOCATION TAGGED	ANGLER	TAG NUMBER	DAYS LIBERTY	LOCATION RECOVERED	ANGLER	GROWTH	MINIMUM DISTANCE (MILES)
SPANISH MACKEREL							
Charleston Harbor	Ethol Mickelsen	E000024	53	Cape Lookout, N.C.	Larry Cumbo	-0-	208
Castle Pinckney	Vic Mickelsen	E006040	120	Surf City, N.C.	Betty Sanderson	unknown	164
Castle Pinckney	Vic Mickelsen	E010922	47	Hilton Head Island, S.C.	Tom Bronsky	-0-	60
Charleston Harbor	Vic Mickelsen	E020980	35	Chesapeake Bay, VA	Henry Elksnin	-0-	380
Castle Pinkney, Chas	Walt Cordina	E025683	102	New River Inlet	Michael Rhodes	3.0*est	228
Charleston Harbor	Ethol Mickelsen	E020981	147	Cape Lookout, NC	James A. Guthrie	unknown	240
Georgetown Jetties	Deryl Nesbitt	E032355	111	Sneads Ferry, NC	Odell Brock	unknown	130
Georgetown Jetties	Weldon Nesbitt	E032360	78	Cape Lookout, NC	Thomas Ferrell	4.0*est	150
Charleston Jetties	Don Broxton	E038788	34	Charleston Jetties	Jim Jenkins	-0-	-0-



LOCATION TAGGED	ANGLER	TAG NUMBER	DAYS LIBERTY	LOCATION RECOVERED	ANGLER	GROWTH	MINIMUM DISTANCE (MILES)
<b>BLUE MARLIN</b>							
Georgetown Hole	Thomas P. Otis	A016634	47	Hatteras Inlet, NC	Rom Whitaker	-0-	205
Georgetown Hole	Richard Limehouse	A010706	390	65 mi SE of St. Augustine, FL	Mike Moody	unknown	190
Georgetown Hole	Richard Abbott, Sr.	A015792	243	750 mi E of Brazil	Tomoyoshi Onodera	unknown	4300

LOCATION TAGGED	ANGLER	TAG NUMBER	DAYS LIBERTY	LOCATION RECOVERED	ANGLER	GROWTH	MINIMUM DISTANCE (MILES)
<b>FLORIDA POMPANO</b>							
Garden City Pier	Don Millus	B000596	2	Garden City Pier	Eddie Sizemore	-0-	-0-
N. End Pawleys Island	Rick Matthews	E017475	-0-	Pawleys Island	John M. Waddill	-0-	-0-
Folly River	Stephen E. Crowley	E027036	39	W. Palm Beach, FL	Marcos Albeio	-0-	400

LOCATION TAGGED	ANGLER	TAG NUMBER	DAYS LIBERTY	LOCATION RECOVERED	ANGLER	GROWTH	MINIMUM DISTANCE (MILES)
<b>SAILFISH</b>							
Palm Beach, Fla.	Tom Webster	A003591	200	Jupiter Inlet, FLA.	Jim Hawthorne	unknown	30
W. Palm Beach, Fla.	Doug Gertis	A004606	862	Boca Raton, FLA.	Jeff Holliday	17" est.	28.5
unknown	unknown	A002912	unknown	Miami, FLA.	Linda Hopkinson	unknown	unknown
Islamorada, Fla.	J.T. Davenport	A005788	625	Grand Isle, LA.	Dao Van Hue	53 lbs est.	570
Offshore Charleston	Steve Pendley	A014890	102	N. Miami, FLA.	Mario Morelon	unknown	425
180 Ft. off Charleston	Chris Caldwell	A015742	45	45330/60625	Darrell Holmes	unknown	17
off Stuart, FL	Eddie Buck	A012876	27	Key Largo, FL	Marshall Wells	-0-	125

LOCATION TAGGED	ANGLER	TAG NUMBER	DAYS LIBERTY	LOCATION RECOVERED	ANGLER	GROWTH	MINIMUM DISTANCE (MILES)
<b>SPOTTED SEATROUT</b>							
Folly River	G.E. Hagan, Jr.	D000916	33	Kiawah R.	W. Boyd Green	-0-	2
Nowell Ck.	Chris Able	D002023	77	Nowell Ck.	Sandy Stuhr	2.5"	-0-
Darrell Ck.	Michael L. Able	D002068	2	Wando River	W.O. Duc	-0-	-0-
Kiawah R.	George H. Melvin	D002078	28	Kiawah R.	Lindsey Oswald	0.2"	-0-
Conch Ck.	Tracy Bayliss	D002231	71	Ralston Ck.	K.R. Kruger	unknown	11.5
Nowell Ck.	Mike Able	D002472	38	Beresford Ck.	F.P. Mitchum	-0-	-0-
Nowell Ck.	Chris Able	D002482	82	Beresford Ck.	Buddy Campbell	unknown	-0-
Castle Pinckney	Ethol Mickelsen	D003880	2	Charleston Battery	Rodney Koepfer	-0-	1
Daniel Is.	Ethol Mickelsen	D004322	189	Wando	Jimmy Van Ness	0.8"	4
Horibeck Ck.	J.W. Bowers, Jr.	D004344	12	Horibeck Ck.	Brian Kennedy	-0-	-0-
Horibeck Ck.	Michael Able	D005061	30	Poster Creek	Danny Mathews	-0-	1
Charleston Jetties	Tommy Braswell	D005327	14	Chas. Jetties	Harry Cressette	-0-	-0-
Ft. Sumter	Mike Pendleton	D005392	41	Ft. Johnson	Charlie Wenner	1.3"	2
Ft. Sumter	Mark De Ogburn	D005398	13	Ft. Johnson	Charlie Wenner	-0-	0.5
Wando & Beresford	Don Broxton	D005576	15	Wando River	Gerald C. Jackson	0.5"	2.3
Yellowhouse @ Flagg	Tony Mims	D006001	15	Yellowhouse	Harold Lincoln, Jr.	-0-	-0-
Wando	Tony Mims	D006006	8	Wando	Don Broxton	0.1 lb est.	3



Hornbeck Ck.	Lynn Able	D006931	37	Paradise Is.	Jim Richardson	-0-	-0-
James Is. Ck.	Mike Pendleton	D005630	40	Ellis Ck.	William Moran	0.1"	-0-
Rantowles Ck.	John Berry	D006681	unknown	unknown	H. Hess	unknown	unknown
Cooper R.	Allen Mayer	D004357	7	Cooper R.	Lee Moyer	-0-	-0-
Morgan Ck.	Ken Kirchner	D004659	44	IOP Marina	Jimmy Small	-0-	-0-
N. side Drum Isl.	Ethol Mickelsen	D005510	146	Clouter Ck.	Josef H. Pfaffenbichler	0.5"	25
Wando - barge	Tony Mims	D005991	144	1 mi N of Wando Term.	Charlie Wenner	0.25"	0.75
Cooper R.	Tony Mims	D006033	158	Cooper River	Charlie Wenner	0.5"	5.5
Drum Island	Victor Mickelsen	D006100	107	Clouter Creek	Josef. H. Pfaffenbichler	unknown	2.5
Yellowhouse Ck.	Don Broxton	D006145	unknown	Unknown	Donald Carcaise	unknown	unknown
State Ports - Wando R.	Tony Mims	D006198	70	Hornbeck Creek	Percy Green	-0-	6.5
Yellowhouse Ck.	Tony Mims	D007492	70	Cooper River	Lee Moyer	0.3"	8
James Island Ck.	Stuart Lackey	D007640	45	James Isl. Ck.	Sam Clement, Jr.	-0-	-0-
Charleston Jetties	Gwen Brewer	D008046	5	Charleston Jetties	Art Semken	-0-	-0-
Nowell Creek	Ryan Mims	D009668	296	Beresford Creek	Joe Detyens	1.8"	-0-
Foster Creek	Laurie Livingston	D009841	41	Hornbeck Creeker	Alonso Rouse	6"est	1.5
Fort Sumter Pier	Art Semken	D009880	36	Fort Sumter Pier	Mike Peplier	-0-	-0-
Foster Creek	Tony Mims	D010370	27	Foster Creek	John Villa	-0-	-0-
Foster Creek	Tony Mims	D010372	14	Foster Creek	John Villa	-0-	-0-
Wando River, State Ports	Tony Mims	D010400	88	Hobcaw Creek	Tom Cooper	0.3"	0.3
Wando River, State Ports	Victor Mickelsen	D010854	7	Beresford Creek	C.R. Morton	-0-	2.5
Wando River, State Ports	Victor Mickelsen	D010863	7	Wando R. Mark Clark Bridge	Sherron Inabinett	-0-	2
Beresford Creek	Ethol Mickelsen	D010872	11	Beresford Creek	Howard Richardson	-0-	-0-
Daniel Island	Victor Mickelsen	D010884	66	Ralston Creek	Art Semken	0.3"	2.2
Beresford Creek	Ethol Mickelsen	D011407	17	Beresford Creek	John Beckett	-0-	-0-
Cooper River	John Dills	D008599	61	unknown	D.F. Edwards	unknown	unknown
Foster Creek	Tony Mims	D009988	224	Foster Creek	George E. Hagan	0.5"	-0-
Cooper River	Ryan Mims	D009999	330	Ft. Sumter Pier	Keith Lovins	2"	7.5
Foster Creek	Tony Mims	D010006	307	Foster Creek	John Villa	1.8"	-0-
Wando R. State Ports	Tony Mims	D010390	319	Wando R. State Ports	Jeff Little	3.5"	-0-
Beresford Creek	Victor Mickelsen	D010876	122	Beresford Creek	Joe Detyens	0.8"	-0-
Castle Pinckney	Reed Simmons	D011038	-0-	Castle Pinckney	O.J. Baxley	-0-	-0-
Flagg Creek	Tony Mims	D011116	156	Daniels Island	Ronnie Hill	1"	7
Nowell Creek	Victor Mickelsen	D011616	92	Beresford Creek	Mike Kennedy	0.8"	-0-
N. Daniels Island	Victor Mickelsen	D011649	254	S. Daniels Island	Mark Desheas	1"	1.5
Beresford Creek	Teresa Fowler	D011981	2	unknown	Clarence Adkins	-0-	-0-
Beresford Creek	Teresa Fowler	D011985	29	Rathall Creek	Jim Smith	-0-	1
Beresford Creek	Mike Thurman	D012021	222	Hopewell Ck.	Jean Wallace	1.8"	-0-
Cooper River	Tony Mims	D012722	42	Sullivans Is. beach	unknown	unknown	unknown
Cooper River	Tony Mims	D012729	91	Morris Is. Beach	unknown	unknown	unknown
Cooper River	Tony Mims	D012751	198	Old Sullivans Bridge	Philip Chakides	1.8"	8
Cooper River	Tony Mims	E000086	5	Cooper River	C.E. Gambrell	-0-	-0-
Wando River	Rip Tisdale	E000502	16	Wando River	Johnnie Whetsell	-0-	-0-
Wando River	Tony Mims	E001318	63	Wando River	Gary Rogers	1"	1
Shipyard Creek	Victor Mickelsen	E002275	26	Wando River	Lonnie East	1.8"est	1.7
Charleston Harbor	Tony Mims	E002964	4	Wando River	Sandy Stuhr, Jr	-0-	-0-
Wando R. State Ports	Tony Mims	E002976	2	Wando River State Ports	Jeff Little	-0-	-0-
Foster Creek	Tony Mims	E002980	111	Yellowhouse Ck	S.G. Johnson	1.7"	9.5
Wando River	Don Broxton	E003318	52	Wando River	Tom Fleming	-0-	0.5
Wando River	Tony Mims	E003478	45	Wando River	Charles B. Creech	1"	1
Cooper River	Tony Mims	E003493	42	Cooper River	Harry Mariskanish	0.3"	2
Cooper River	Tony Mims	E003510	35	Cooper River	Mike Walker	0.4"	-0-



Beresford Creek	Julia A. Simms	E003638	25	Wando River	James S. Lewis	-0-	-0-
Hobcaw Creek	Victor Mickelsen	E003703	45	Hobcaw Creek	Michael Hollingsworth	0.8"	1
Wando River	Ethol Mickelsen	E004472	22	Wando River	Henry N. Griffen	-0-	-0-
Wando River	Don Broxton	E005240	65	Wando River	Kurt Kruger	-0-	1.5
Wando River	Ethol Mickelsen	E005418	34	Wando River	Ethol Mickelsen	unknown	unknown
Flagg Creek	Tony Mims	E006950	4	Cooper River	Pat Harrington	-0-	1
Kiawah & Stono River	Debbie Stokes	D003478	746	Cooper River	Thomas O Adams, Jr	4.9 lbs est.	28
Wando River	Tony Mims	E001297	381	unknown	Bobby Chapman	2.5"	unknown
Castle Pinckney	Pam Lever	E003161	316	USS Yorktown	O. Paul Culver, III	3"	0.5
Cooper River	Don Broxton	E003322	251	Drum Island	John Scarborough	0.5"	2
Cooper River	Don Broxton	E003369	145	Yellowhouse Ck	unknown	2.0"	-0-
Cooper River	Rich Franco	E003378	343	Morris Island	Charles Milligan	2.8"	8
Cooper River	Tony Mims	E004699	93	Cooper River	Jack Wilson	unknown	8
Foster Creek	Tony Mims	E005092	65	Foster Creek	Kurt Kruger	-0-	-0-
Cooper River	Don Broxton	E005183	150	unknown	Calvin L. Gibbs	unknown	unknown
Drum Island	Joy Stuhr	E005541	87	N. Edisto River	F.G. Allston	3.5"	25
Combahee River	J.B. Hewitt	E006436	110	Lady's Island	Robert Rutland	unknown	27.5
Cooper River	Tony Mims	E006923	199	Old Sullivans Bridge	Philip Chakides	0.5 lb est.	12
Flagg Creek	Tony Mims	E007359	155	Sullivans Is	Jimmy Smith	0.1 lb est.	15
Cooper River	Rich Franco	E007373	105	Jacks Creek	Joe Strickland	0.5"	9.5
Goose Creek	Tony Mims	E007402	98	Cooper River	Furman Spearman	unknown	6.5
Cooper River	Tony Mims	E007429	111	Wando River	Donald L. Wiles	0.8"	12.5
Cooper River	Don Broxton	E008629	106	Sullivans Island Beach	Brock Renkas	unknown	unknown
Cooper River	Tony Mims	E009144	36	Cooper River	Marian Jones	-0-	6.5
Cooper River	Tony Mims	E009176	20	unknown	D. Bergsteine	unknown	unknown
Cooper River	Tony Mims	E009528	15	Clouter Creek	Larry Walser	-0-	-0-
Wando River	Richard Coons	E010718	174	Wando River	Chris Frazier	6.3"	0.5
Edisto Beach	Paul King	E010972	6	Edisto Beach	Kathryn Brown	-0-	-0-
Wappoo Cut	Oliver Burwell	E011977	3	Wappoo Cut	Oliver Burwell	-0-	-0-
Hobcaw Creek	Tom Fleming	E012064	36	Hobcaw Creek	Tom Fleming	-0-	-0-
Wappoo Cut	Oliver Burwell	E012138	25	Charleston Harbor	Rick O'Neal	-0-	0.5
Hobcaw Creek	Tom Fleming	E014274	56	Wando River	Tom Fleming	1"	-0-
Broad Creek	Martin Fall	E013527	7	Shelter Cove Lagoon	Gary Bowman	-0-	-0-
Hobcaw Creek	Tom Fleming	E013700	15	Wando River	Tony Mims	0.2"	1
Wando River	Tony Mims	E014023	26	Wando River	Hank Griffen	-0-	-0-
Wando River	Tony Mims	E014039	20	Wando River	Jim Watts	-0-	2.5
Town Creek	Tony Mims	E014056	30	Yellowhouse Ck	Keith Brown	-0-	5.5
Beresford Creek	Walt Cordina	E014600	20	Beresford Creek	Fred Withrock	-0-	-0-
Nowell Creek	Tony Mims	E015047	6	Beresford Creek	Joe Detyens	-0-	-0-
Hobcaw Creek	Tom Fleming	E015171	27	Foster Creek	Tony Mims	-0-	4
Kiawah River	Gregory Sewell	E015626	9	Kiawah River	Jack Grooms	-0-	-0-
Nowell Creek	Tony Mims	E016270	21	Nowell Creek	William Wilson	0.8"	-0-
North Inlet	Gene Dickson	E016107	85	Topsail Beach, NC	Ricky Rambeaut	4"	115
N. Pawleys Is.	Marvin Thomas, III	E015681	59	Pawleys Is Creek	Clemmons Michau	unknown	-0-
Cooper River	Don Broxton	E015956	19	Yellowhouse Ck.	Keith S. Brown	0.3"	2
Yellowhouse Ck.	Tony Mims	E015455	37	Yellowhouse Ck.	Keith S. Brown	0.3"	2
Yellowhouse Ck.	Tony Mims	E015449	18	Yellowhouse Ck.	Keith S. Brown	-0-	2
Yellowhouse Ck.	Tony Mims	E016176	64	Goose Creek	H.H. Redford	1.8"	1
Town Creek	Tony Mims	E014012	169	Nowell Creek	William Wilson	0.8"	5.5
Hobcaw Creek	Ethol Mickelsen	E012973	55	Beresford Ck	Fred Withrock	-0-	4.5
Wando Terminal	Tony Mims	D010391	1042	Wando Terminal	Jeff Little	6.2 lbs est.	-0-
Cooper River	Don Broxton	D012086	965	Charleston Harbor	Samuel Frazier	unknown	10



Foster Creek	Tony Mims	E005124	603	USS Yorktown	Roger Rowe	1.3 lb est.	5.5
Nowell Creek	Ethol Mickelsen	E013006	88	Ralston Creek	Paul Hollingsworth	1"	1
Grace Memorial Bridge	Victor Mickelsen	E013353	10	Grace Memorial Bridge	Victor Mickelsen	0.4"	-0-
Drum Island	Ethol Mickelsen	E013354	6	Drum Island	Ethol Mickelsen	-0-	-0-
Drum Island	Victor Mickelsen	E013354	12	Drum Island	Ethol Mickelsen	-0-	-0-
Drum Island	Victor Mickelsen	E013356	12	Drum Island	Victor Mickelsen	-0-	-0-
Murrells Inlet	Mike Hendrix	E014753	255	N. Pawleys Is.	Margaret Burton	1.7"	7.5
Bohicket Creek	Herb Stokes	E014760	18	Bohicket Creek	Herb Stokes	0.5"	-0-
Little River Inlet	Jim Godfrey	E017578	1	Little River Inlet	Jim Godfrey	-0-	-0-
Folly Creek	Kevin Mischke	E023354	147	Bowens Island	W.E. Flanigan	3"	-0-
Cooper River	Don Broxton	E015970	123	Bulls Bay	Joe Moran	unknown	21
Nowell Creek	Tony Mims	E017222	11	Beresford Creek	Sandy Stuhr	0.2"	-0-
Wando Terminal	Tom Fleming	E020112	49	Wando River	Tom Fleming	0.5"	-0-
Wando River	Vic Mickelsen	E020527	5	Wando River	Ralph H. Bruce	-0-	-0-
Grace Memorial Bridge	Vic Mickelsen	E013393	6	Grace Memorial Bridge	Ethol Mickelsen	-0-	-0-
Foster Creek	Don Broxton	E018690	10	Wando River Bridge	Raymond Infinger	-0-	4.3
Awendaw Creek	Tom Fleming	E021765	55	Sol Legare Landing	John Griffen	3.3"	35
Shem Creek	Walt Cordina	E021979	25	Hobcaw Creek	Bubba Tisdale	0.2"	4
Privateer Creek	Teri Bell	E023010	26	Privateer Creek	Stephen Bell	0.2"	-0-
Privateer Creek	Teri Bell	E020644	20	Privateer Creek	Stephen Bell	-0-	-0-
Privateer Creek	Teri Bell	E023010	26	Privateer Creek	Stephen Bell	0.2"	-0-
Rantowles Creek	Charles K. Allen	E023453	15	Rantowles Creek	Dan Rumph	0.2"	1
Foster Creek	Tom Fleming	E023264	62	Foster Creek	Don Broxton	1.0"	-0-
Wando River	H.F. Hamilton	E023121	85	Wando R., Nowell Ck.	Dave Schwartz	1.0"	-0-
Folly Creek	Kevin Mischke	E023351	90	Folly Creek	W.G. McAdory	-0-	-0-
Privateer Creek	Teri Bell	E023010	26	Privateer Creek	Stephen Bell	0.2"	-0-
Wando R., Foster Creek	Joe Hodge	E022993	189	Wando River	Joyner Mitchum	3.5"	-0-
Morris Island	James R. Nicholes	E023340	141	N. Folly Beach	Alton Mehalite	-0-	-0-
Rantowles Creek	Charles K. Allen	E023449	148	unknown	Jacob Bishop	-0-	-0-
Morris Island	James R. Nicholes	E022587	193	Morris Island	Morris Fisher	2.0"	-0-
Drum Island	Joy Stuhr	E009044	300	Drum Island	Doug Mellichamp	1.5"	-0-
Cooper R., Clouter Creek	Tony Mims	E018117	15	Cooper R., Clouter Creek	David R. Guillory	-0-	-0-
Cooper R., upper Yellowhouse	Tony Mims	E023580	64	Cooper R., Shipyard Creek	Mike Fry	-0-	8
Wando River, near terminal	Tony Mims	E018096	49	Wando R., near terminal	Tom Fleming	0.5"	-0-
Morris Island	Kevin Mischke	E025621	2	Folly Beach	Ray Hatcher	-0-	1
Morris Island	Kevin Mischke	E023364	10	Morris Island	Morris Fisher	-0-	-0-
Wando River, near Ports Terminal	Tony Mims	E018098	54	Wando R., near SPA	Edward E. Larouche	0.2"	-0-
Wando River	S. Stuhr, Jr	E008599	33	Wando River	Art Semken	-0-	-0-
Charlestowne Landing Creek	Wes Gregg	E029536	37	Charlestowne Landing Creek	John Palassis	-0-	-0-
Jeanette Creek	Eddie Brown	E026477	17	Mouth of Horibeck Ck	William T. Hutchinson	-0-	-0-
Hobcaw Creek	Walt Cordina	E025692	20	Hobcaw Creek	Paul Pelpier	-0-	-0-
Cooper River	Don Broxton	E023590	20	Cooper River	Don Broxton	0.5"	-0-
Hobcaw Creek	Paul Siegel	E022268	15	Hobcaw Creek	C. S. Lee	-0-	-0-
Clouter Creek	Don Broxton	E024980	2	Clouter Creek	Harold L. Elrod	-0-	-0-
Beresford Creek	Julia A. Simms	E026929	3	Beresford Creek	Lynn W. Beasley	-0-	-0-
Hobcaw Creek	Walt Cordina	E025694	34	Daniel Island	Horace Batts	-0-	1.7
Hobcaw Creek	Walt Cordina	E026824	19	Daniel Island	Horace Batts	-0-	1.7
N. Entrance of Skull Ck.	Russell Patterson	E006321	4	Skull Creek & Port Royal Sound	Alan Protheroe	-0-	-0-
Hobcaw Ck./Wando R.	Walt Cordina	E028927	8	Wando River, near SPA	Doug Clayton	-0-	-0-
Wando R./Ralston Ck.	Charles K. Allen	E024742	9	Wando River	Marion Eaddie	-0-	-0-
Wando River	H.F. Hamilton	E018297	2	Hobcaw Creek	Oswald Gooden	-0-	-0-



Wando R./Ralston Ck.	Brian Kennedy	E030022	26	Wando R., at Mark Clark	Chad Peeples	0.5"	0.4
Cooper River	Don Broxton	E026096	39	Mouth of Yellow House Ck.	Tim Barrineau	-0-	-0-
Hilton Head Island	Dave Harter	E033082	-0-	Hilton Head Isl.	Harv Copeland	-0-	-0-
Hobcaw Creek	Walt Cordina	E026827	93	Wando River	Bubba Dickson	unknown	-0-
Wando River	J. J. Benich	E028441	48	Wando R., Horlbeck Ck.	James L. Bowers	0.2"	-0-
Wando R./Ralston Ck.	Charles K. Allen	E024738	64	Wando R., Ralston Ck.	Chris Wilson	3.0"	-0-
Morris Island, Chas Harbor	Kevin Mischke	E023365	141	Upper Wando R., Chas	Paul Curry	7.0"est	13.0
Wando R., near Spa Terminal	Tony Mims	E026022	49	Wando R., near SPA Terminal	Tony Mims	1.5"	-0-
N. Inlet, Georgetown Co.	Rusty Nesbitt	E027588	58	Murrell's Inlet	Richard Calhoun	-0-	16.0
1/2 mile N. of Wando SPA	Tom Fleming	E026028	52	Cooper River	Claude M. Allen	unknown	2.0
James island Yacht Club	Matthew Cline	E029616	4	James Isl. Yacht Club	Jack M. Doshier	-0-	-0-
Capt. Sam's Inlet	Donald L. Hammond	E029449	73	Russell Ck., near Hwy 17	John R. Norris	2.0"	11.0
Abbapoola Ck., Johns Isl.	Gary Prendergast	E032861	25	Abbapoola Ck., Johns Island	Edwin I. Burns	-0-	-0-
Beresford Ck, Wando R.	Buddy Leman	E031969	30	Horlbeck Ck., near Boone Hall Plantation	P. E. Heatley	-0-	2.65
Parris Island	Douglas Gertis	E031414	53	Chechessee R., Beaufort	Waymon Heller	-0-	7.0
Foster Creek	Tony Mims	E035567	35	Paradise Ck/Wando R.	Daniel E. Mathews	-0-	1.75
Parris Island	Joyce Gertis	E035815	-0-	Parris Island	Joyce Gertis	-0-	-0-
Shem Creek	Walt Cordina	E032795	135	Hobcaw Creek	Steven Rodenberg	unknown	4.75
Wando River	Don Broxton	E033393	126	Shem Creek	Ed Robbins	1.5"	3
Wando River	Don Broxton	E033373	132	Unknown	Paula Risher	unknown	unknown
Broad Ck., H.H.I.	Mike Hamrick	E036366	4	Broad Ck.	Fuzzy Davis	-0-	-0-
Yellowhouse Creek	Tony Mims	E036237	39	Yellowhouse Ck.	Don Broxton	0.1"	-0-
Wando R./Beresford Ck.	Buddy Leman	E031977	17	Boone Hall Plantation	Carl Smith	1.2"	1.75
Upper Wando River	Greg Sewell	E033741	23	Upper Wando River	Don Myers	-0-	-0-
Hamlin Creek	George Thompson	E032904	19	Hamlin Creek	George W. Stone	-0-	-0-
Castle Pinckney	Walt Cordina	E032790	31	Hobcaw Creek	Bill Kennedy	0.5"	3.3
North Inlet	Rusty Nesbitt	E027561	75	Murrell's Inlet, Marker #17	Mayo L. Jones	0.7"	16
Wando River	Mark Ragsdale	E028815	98	Foster Creek	Tony Mims	1.5"	-0-
Cooper River	Don Broxton	E026109	66	Cooper R., Weapons Station	Todd Wofford	2.0"	-0-
Wando River	Ty Ragsdale	E027360	103	Wando River	William O. Veno	unknown	-0-
Wando River	Ty Ragsdale	E027363	106	Wando R., below Paradise Landing	Pat Harrington	1.0"	-0-
Wando River	Buddy Leman	E030247	92	Nowell Creek	Pete Larson	3.0"	-0-
Wallace Creek	Charles K. Allen	E024753	22	Wallace Creek	John Beckett	-0-	-0-
Parris Island	Douglas Gertis	E031415	77	Parris Island	Dennis Dvarte	3.0"	-0-
Hobcaw Creek	Walt Cordina	E028983	61	Wando River	Jerry Hazen, Sr.	0.7"	2.8
North Inlet	Deryl Nesbitt	E027606	256	Shalotte River Mouth, NC	Donald H. Pigott	2.5"	55
Yorktown, Charleston Harbor	Walt Cordina	E032793	281	Yorktown, Charleston Harbor	Whitney Arnold	-0-	-0-
Wando River	Ethol Mickelsen	E028364	21	Wando River	Bill Halyburton	0.5"	-0-
Charleston Harbor	Charles Kersey	E025391	21	Near James Island Creek	Lonnie M. Smith	-0-	-0-
Foster Creek	Tony Mims	E018165	24	Foster Creek	Dave Schwartz	0.1"	-0-
Morgan Island	Scott Cheslak	E032154	13	Coosaw River	Dennis Byrd	0.1"	-0-
Combahee River	Joseph B. Hewitt	E018942	9	Combahee River	Scott Crosby	2.0"	-0-
Nowell Creek	Tony Mims	E018172	222	Crab Bank, Charleston Harbor	Nancy E. Dalton	0.5"	7.75
Parris Island	Joyce Gertis	E032277	-0-	Parris Island	Joyce Gertis	-0-	-0-
Buck Island, Caliboque Sound	Henry Krammer	E034648	54	Broad Creek	Michael Payne	1.5"	-0-



Potato Shed Creek	Tony Mims	E018195	5	Potato Shed Creek	Michael Adams	0.2"	-0-
Hamlin Creek	Edward L. Robbins	E029871	157	Hamlin Creek	Norman R. Dicks	-0-	-0-
Wando River	Don Broxton	E035439	75	Wando River	John Archambault	0.2"	-0-
Wando River	Don Broxton	E035468	24	Wando River	William F. Hanna	-0-	-0-
Broad Creek	Dave Harter	E035741	3	Broad Creek	Chuck Robinson	-0-	-0-
Cooper River, Goose Creek	Don Broxton	E038723	35	Cooper River, Goose Creek	John Flannigan	1.0"	-0-
North Inlet	Ginger Ogburn-Matthews	E032187	6	North Inlet	Lori M. Nease	1.0"	-0-
Parris Island	Joyce Gertis	E039976	12	Parris Island	Douglas Gertis	-0-	-0-
Wahoo River	Tom Fleming	E039709	16	Wando River	John Archambault	0.5"	-0-
Shelter Cove Harbor	Stephen Wagner	E029451	189	Wexford Harbor, Hilton Head	Chris Warren	-0-	1.5
Calibogue Sound	Evan Harms	E031529	24	Broad Creek	Clarence Steele	-0-	2
Jeanette Creek	Eddie Brown	E026477	26	Wando River	Evan Williams	-0-	10
Charleston Harbor	Phil Maier	E042388	2	Fort Sumter	Lew Robertson	-0-	-0-
Charleston Harbor	Phil Maier	E012832	17	Charleston Harbor	John Archambault	1.5"	-0-
Foster Creek	Tony Mims	E024667	250	Wando River	Raymond Schultz	0.1"	-0-
Foster Creek	Tony Mims	E024683	174	Wando River	Allen Wirth	-0-	-0-
Wando River	Walt Cordina	E026828	373	Wando River	Nicole Waits	6.5"	-0-
Wando River	Steve Moraska	E029549	22	Wando River	Annie Crowley	-0-	-0-
Wando River	Don Broxton	E033431	153	unknown	James Allen	-0-	-0-
Wando River	Tony Mims	E035599	69	Wando River	Barbara Powell	3.1"	-0-
Wando River	Pat Harrington	E035898	70	Hobcaw Creek	Ed Strickland	3.0"	-0-
Fort Sumter	Chris Jordan	E036405	47	Fort Sumter	Mike Pendleton	2.5"	-0-
Morgan Creek	Terry McKenzie	E036871	13	Morgan Creek	Chris Hansen	-0-	-0-
Wando River	Charles K. Allen	E037203	16	Wando River	Don Myers	-0-	0.5
Goose Creek	Tony Mims	E038894	167	Nowell Creek	Joe Detyens	2.7"	9
Broad Creek	Lew Dykes	E038995	7	Broad Creek	Joe Bullington	-0-	-0-
Foster Creek	Tony Mims	E040102	14	Foster Creek	Elliot Cuntino	-0-	-0-
Beresford Creek	Joe Detyens	E040482	45	Beresford Creek	W.M. Cloyd	1.5"	-0-
Wando River	Tom Fleming	E040877	42	Wando River	John Martin	2.0"	-0-
Cooper River	Mike Mahaffey	E043375	41	Cooper River	Richard Carter	2.0"	-0-
Beresford Creek	Fonda Stuhr	E043658	45	Beresford Creek	C.D. Hyman	1.3"	-0-
Beresford Creek	H.F. Hamilton	E049676	12	Nowell Creek	David Schwartz	0.3"	-0-
Wando River	Don Broxton	E044558	28	Wando River	Jim McElvaney	0.5"	-0-
Wando River	Don Broxton	E044555	16	Wando River	Greg Bone	1.0"	-0-
Bohicket Creek	Nancy Groh	E049255	8	Church Creek	Raymond Blair	-0-	10
Bohicket Creek	Aaron Stokes	E044704	70	Bohicket Creek	Greg Miculka	1.0"	-0-
Folly River	Kevin Mischke	E038204	6	Sullivan's Island	Ric Wood	-0-	7
Abbapoula Creek	Gary Prendergast	E045528	8	Abbapoula Creek	K.A. Dodds	-0-	-0-
Wando River	Tony Mims	E040167	15	Wando River	Jimmy Spikes	-0-	-0-
Cooper River	Walt Cordina	E025699	23	Cooper River	Winthrop Taylor	-0-	-0-
Cooper River	Tony Mims	E018116	60	Cooper River	Winthrop Taylor	-0-	-0-
Wando River	Tony Mims	E038898	125	Wando River	David Wallace	1.5"	-0-
Wappoo Cut	Michael Southwick	E049658	4	Stono River Bridge	Herbert Oneal	0.2"	3
Wando River	Tony Mims	E040185	26	Wando River	Glen Rogers	0.3"	0.8
Cooper River	Tony Mims	E047073	11	Cooper River	Bill Roshel	-0-	10
Nowell Creek	W. Sandy Stuhr	E039949	133	Nowell Creek	Joe Detyens	2.3"	-0-
Wando River	Tony Mims	E047165	30	Wando River	H.K. Chandler	0.7"	-0-
Abbapoula Creek	Gary Prendergast	E045527	34	Abbapoula Creek	James Penington	-0-	-0-
Little River Jetties	Melvin Burns, Jr.	E042231	84	North Myrtle Beach ICW	R.W. McNeill	-0-	3
Morgan Island	John Walker	E037251	41	Morgan Island	Kip Howell	0.5"	-0-
Forest Creek	Tony Mims	E051628	21	Wando River	Don Broxton	0.3"	-0-
Capt. Sam's Creek	Hall Eskew	E045696	105	Foster Creek	Don Broxton	2.0"	21
Bass Creek	Doug Heaton, II	E045938	36	Bass Creek	Eddie Davis	-0-	-0-
Muddy Bay	Weldon Nesbitt, Jr.	E045409	71	Winyah Bay	James Bass	4.9"	-0-



Parrot Creek	Scott Cheslak	E04588	85	Parris Island Marina	Ed Connolly	1.5"	-
Colleton River	Richard Canady	E041960	167	Colleton River	Baker Fennell	3.0"	-0-
Jeanette Creek	Gene Blanchard	E036612	98	Upper Wando River	Greg Sewell	1.3"	16
Foster Creek	Tony Mims	E044564	84	Foster Creek	Don Broxton	0.4"	-0-
Horbek Creek	Brian Kennedy	E033126	133	Wando River	Robert Fischer	2.3"	-0-

LOCATION TAGGED	ANGLER	TAG NUMBER	DAYS LIBERTY	LOCATION RECOVERED	ANGLER	GROWTH	MINIMUM DISTANCE (MILES)
<b>BLACKTIP SHARK</b>							
Station Creek	Steve Fisher	E031734	27	Station Creek	E. Feight	-0-	-0-
Station Creek	E. Feight	E037239	34	Station Creek	E. Feight	-0-	-0-
Station Creek	Steve Fisher	E039791	14	Station Creek	Steve Fisher	-0-	-0-
Broad River	Dan Hodges	E028535	42	unknown	Randolph Lockett, Jr.	-0-	-0-
Castle Pinckney	Buddy Leman	E034423	4	Charleston Harbor	Tom Blalock	-0-	-0-

LOCATION TAGGED	ANGLER	TAG NUMBER	DAYS LIBERTY	LOCATION RECOVERED	ANGLER	GROWTH	MINIMUM DISTANCE (MILES)
<b>BONNETHEAD SHARK</b>							
Broad River	Joyce Gertis	A019856	-0-	Broad River	Joyce Gertis	-0-	-0-

LOCATION TAGGED	ANGLER	TAG NUMBER	DAYS LIBERTY	LOCATION RECOVERED	ANGLER	GROWTH	MINIMUM DISTANCE (MILES)
<b>LEMON SHARK</b>							
Morris Island Reef	John Ohlandt	D001245	23	Morris Island	Herbert Shier	-0-	-0-
N. End Kiawah Island	McKay Allston	D005081	19	Stono River mouth	Chris Faust	-0-	-0-

LOCATION TAGGED	ANGLER	TAG NUMBER	DAYS LIBERTY	LOCATION RECOVERED	ANGLER	GROWTH	MINIMUM DISTANCE (MILES)
<b>REQUEIM SHARK</b>							
Morris Island Reef	John Ohlandt	D001295	17	St. Helena Sound	unknown	-0-	32
Morris Island Reef	John Ohlandt	D001111	60	Morris Island	Gresh Meggett	-0-	-0-
Bulls Island	G. A. Middleton	A003483	3	Morris Island	unknown	-0-	14.5
Lighthouse Inlet	Johnny Ohlandt, Jr.	D000926	2956	Bulls Island	Woody Wadford	11"	25
Mud River, McIntosh Co., GA.	Frank Brooks	A011550	58	Sebastian Inlet, FLA.	Ralph McCullagh	unknown	230 S
St. Helena Sound	Jay Turner	E012404	9	unknown	Carl Mulligen	-0-	-0-
Calibogue Sound	Darrell Sallee	E024848	19	Palmetto Dunes	Kyle MacDaniel	-0-	2
Folly River	Stephen E. Crowley	E025184	20	Folly River	Marilyn Muckenfuss	-0-	-0-
Folly River	Stephen E. Crowley	E028040	2	Folly River	Marilyn Muckenfuss	-0-	-0-
Round Bank	John D. Ohlandt	E015329	43	Round Bank	Henry Ohlandt	0.5"	-0-
Georgetown	Smithy Smith	A018146	29	Sapelo Island, GA	Jack Davis	-0-	180
Broad River	Carl Paulsen	E040372	22	Broad River	Phillip Angelillo	-0-	-0-
Hilton Head Isl.	Chip Michalove	E028304	189	Port Salerno, FL	Danny Daggit	unknown	315



Murrell's Inlet, 10 Mile Reef	Jeff Maples	E029958	41	Oregon Inlet	Charles Brown	1.0"	20
Station Creek	Stever Fisher	E039781	8	Parris Island	Stan Foster	8.0"	8
Station Creek	E. Feight	E039789	-0-	Station Creek	E. Feight	-0-	-0-
Round Bank	John Ohlandt	E015363	29	Round Bank	John Ohlandt	-0-	-0-
Morris Island	John Ohlandt	E027640	41	Round Bank	Bill Owens	-0-	-0-
Broad River	Bob Browning	E039682	3	Broad River	David Cook	-0-	-0-
Parris Island	Joyce Gertis	E039971	55	Broad River	Nicholas Wharton	-0-	-0-
Ladyfish Hole	Angie Brown	E043108	13	Calibogue Sound	Stephen Shoemaker	-0-	-0-
North Edisto River	Hall Eskew	E043250	15	Fripp Island Dock	Stanley Warren	-0-	20

LOCATION TAGGED	ANGLER	TAG NUMBER	DAYS LIBERTY	LOCATION RECOVERED	ANGLER	GROWTH	MINIMUM DISTANCE (MILES)
<b>ATLANTIC SHARPOUSE SHARK</b>							
North Jetty, Charleston	M. J. Allanson	E009918	35	Hatteras Inlet, NC	Phil Tokazowski	unknown	258

LOCATION TAGGED	ANGLER	TAG NUMBER	DAYS LIBERTY	LOCATION RECOVERED	ANGLER	GROWTH	MINIMUM DISTANCE (MILES)
<b>SMOOTH DOGFISH</b>							
Offshore Georgetown	Don Hammond	D000695	348	Hatteras, NC	Fred Fox	unknown	200

LOCATION TAGGED	ANGLER	TAG NUMBER	DAYS LIBERTY	LOCATION RECOVERED	ANGLER	GROWTH	MINIMUM DISTANCE (MILES)
<b>SHEEPSHEAD</b>							
Charleston Jetties	Gwen Brewer	D000769	420	N. Jetty, Charleston	Charles DeSaussure	1.0"	-0-
Charleston Jetties	Ivan Schultz	D000873	16	S. Jetty, Charleston	John Murray	unknown	-0-
N. Jetty, Charleston	Ivan Schultz	D001255	53	N. Jetty, Charleston	Fred O'Dell	unknown	-0-
Hobcaw Creek	Victor Mickelsen	D004629	14	Hobcaw Creek	Victor Mickelsen	0.3"	3.5
Hobcaw Creek	Victor Mickelsen	D004629	79	U.S.S. Yorktown	J.W. McCab	0.5"	3.5
Price Inlet	Robert Conklin	D008508	274	Prices Inlet	Ernie Nelson	2.0"	-0-
Price Inlet	Robert Conklin	D009026	343	Prices Inlet	Ernie Nelson	2.0"	-0-
Price Inlet	Robert Conklin	D009027	343	Prices Inlet	Ernie Nelson	1.0"	-0-
Awendaw Creek	John Horres	D010701	130	Awendaw Creek	John Robbs	unknown	-0-
S. Jetties, Charleston	Maurice Glunt	D010779	249	S. Jetties, Charleston	Carl Jenkins, Jr.	unknown	-0-
Ocella Creek	Cotes Simons	E002837	25	Ocella Creek	Julie Lott	0.8"	-0-
unknown	unknown	unknown	unknown	Ocella Creek	Cotes Simons	unknown	unknown
S. Jetty	Maurice Glant	D010773	546	Ocella Creek	Ervin Fowler	2.8"	-0-
Capers Inlet	Ernie Nelson	E004381	27	Prices Creek	Chris Clements	2.0"	3.5
Hobcaw Creek	Ethol Mickelsen	E005999	13	Hobcaw Creek	Ethol Mickelsen	0.5"	-0-
Hobcaw Creek	Ethol Mickelsen	E005999	21	Hobcaw Creek	Ethol Mickelsen	0.5"	-0-
Wando Terminal	Victor Mickelsen	E006002	127	Wando Terminal	Jay Tisdale	unknown	-0-
Seewee Bay	I. J. Lowman	E008488	2	SeeWee Bay	I. J. Lowman	-0-	-0-
Hobcaw Creek	Vic Mickelsen	E011530	7	Hobcaw Creek	Vic Mickelsen	-0-	-0-
Hobcaw Creek	Vic Mickelsen	E012450	7	Hobcaw Creek	Vic Mickelsen	-0-	-0-
Hobcaw Creek	Ethol Mickelsen	E012739	5	Hobcaw Creek	Ethol Mickelsen	-0-	-0-



Savannah Light Tower	Scott Cheslak	D009712	29	Savannah Light Tower	Roger Browber, Jr.	-0-	-0-
Charleston Jetties	Maurice Glunt	E002631	88	S. Jetties, Charleston	D.M. Pieper	2.0"	-0-
Charleston Jetties	Sandy Stuhr, Jr.	E013776	95	N. Jetty, Charleston	Rex Jones	unknown	-0-
Charleston Jetties	D.M. Pieper	E017489	94	Charleston Jetties	Curtis Mullinax	0.5 lb.	-0-
Shem Creek	Heather Leman	E020201	22	Shem Creek	Buddy Leman	0.5"	-0-
Savannah Light Tower	Russell Patterson	D010085	211	Bull River	Robert Wheat	5.0"	35
Charleston Jetties	Maurice Glunt	E002638	9	S. Jetty, Charleston	David Pieper	-0-	-0-
Savannah Light Tower	Scott Cheslak	D009718	31	Savannah Light Tower	Mitchel Tilton	-0-	-0-
Yorktown	Robert Donegan	D010436	14	Yorktown	Robert Donegan	1"	-0-
Yorktown	Robert Donegan	E010437	14	Yorktown	Robert Donegan	1"	-0-
Sullivans Isl.	Rick Bennett	E001122	unknown	Unknown	Latif Onyol	unknown	unknown
USS Yorktown	Robert Donegan, Jr	E019191	119	USS Yorktown	Robert Donegan, Jr	unknown	-0-
Wando R., Foster Creek	Joe Hodge	E022993	189	Wando River	Joyner Mitchum	3.5"	-0-
Jeanette Creek	Eddie Brown	E026477	17	Mouth of Horlbeck Ck.	William T. Hutchinson	-0-	10.3
Bohicket Ck, at Rockville	Herbie Stokes	D008588	38	Rockville	Eugene D. Rutland	0.5"	-0-
Mouth of N. Edisto & Bohicket	Barney Bostick	E022440	2	Rockville	Dale Coste	-0-	-0-
Charleston Jetty	Mike Waite	E024952	28	Charleston Jetty	Keith Brown	0.8"	-0-
Bass Creek	Bob Thames	E035030	70	Bass Creek	Daniel M. Anderson	0.5"	-0-
Morgan Island	Mikelle Barker	E031508	1	Morgan Island	Scott Cheslak	-0-	-0-
Morgan River	James Barker	E017737	6	Morgan River	H. N. Ritter	-0-	-0-
Cooper R./Mark Clark Expressway	Herb Stokes	E030882	29	Cooper R./Westvaco	Scott Rataj	2.0"est	-0-
R-8 Reef	Darrell Crabtree	E031719	1	R.8 Reef	Scotty McInerny	-0-	-0-
R-8 Reef	Darrell Crabtree	E031712	14	R.8 Reef	J. Long	-0-	-0-
Cooper River/Westvaco	Herbie Stokes	E030888	69	Cooper R./Westvaco	Frazier M. Roberts	-0-	-0-
Breach Inlet, Isle of palms	Gary Wahl	E022718	51	Bushy Park	Richard Cothran	unknown	21.2
General's Landing	E. Freight	E031723	13	Unknown	Nadine Hardin	-0-	-0-
Charleston Jetties	Carol Dees	E019087	42	Cooper R., near AMOCO	Robert Cool	-0-	22
Cooper River	Joe Durant	E030175	285	Coal Tipple	Courtney Davis	1.0"	22.0
Robinson Creek	Kevin Mischke	E025634	205	Folly River, Sunken Sub	James Hickman	2.0"	unknown
Hilton Head Island	Mike Hamrick	E036362	78	Hilton Head Island	Bishop Pruitt	-0-	1.0
Robinson Creek	Kevin Mischke	E036019	167	Folly River	Dave Talaba	-0-	-0-
Robinson Creek	Kevin Mischke	E036037	125	Folly River	Mark Mazzone	5.0"	-0-
Folly River	Kevin Mischke	E036035	53	Folly River Bridge	Charles F. Blich	0.8"	-0-
R-8 Reef	Darrell Crabtree	E027685	73	Price's Inlet	W.R. Wilson	-0-	-0-
R-8 Reef	Darrell Crabtree	E031711	48	R-8 Reef	Todd William Currie	-0-	18.0
Ocella Creek	W.F. Schwuchow	E026619	25	South Creek	William Mizell	2.5"est	-0-
Ocella Creek	W.F. Schwuchow	E026616	25	South Creek	Mark Hudgins	3.0"est	2.0
Ocella Creek	W.F. Schwuchow	E026615	32	South Creek	Mark Hudgins	unknown	2.0
Old Mt. Pleasant Bridge	Frank Koches	E038658	15	Old Mt. Pleasant Bridge	David G. Miller	-0-	-0-
Old Mt. Pleasant Bridge	Frank Koches	E038659	8	Old Mt. Pleasant Bridge	Frank Koches	-0-	-0-
Sullivan's Island ICW	Frank Koches	E038657	8	Old Mt. Pleasant Bridge	Frank Koches	-0-	-0-
Ben Sawyer Bridge	Frank Koches	E043002	8	Ben Sawyer Bridge	Frank Koches	-0-	-0-
Ben Sawyer Bridge	Mary Stuart Drake	E043884	7	Ben Sawyer Bridge	Frank Koches	-0-	-0-







LOCATION TAGGED	ANGLER	TAG NUMBER	DAYS LIBERTY	LOCATION RECOVERED	ANGLER	GROWTH	MINIMUM DISTANCE (MILES)
ATLANTIC SPADEFISH							
Georgetown Reef	Weldon Nesbitt, Jr.	E033270	47	Georgetown Reef	John Tanner	-0-	-0-
4 KI Reef	Chris Warren	A018701	44	4 KI Reef	Jim Midgley	-0-	-0-
Surfside Pier	Gary Denbraven	E041490	11	Surfside Pier	Donald Gilbert	-0-	-0-

LOCATION TAGGED	ANGLER	TAG NUMBER	DAYS LIBERTY	LOCATION RECOVERED	ANGLER	GROWTH	MINIMUM DISTANCE (MILES)
TARPON							
Folly Beach Coast Guard	Charles Traynor	E045916	18	Rantowles Creek	Charles B. Magnum, Jr.	-0-	16

LOCATION TAGGED	ANGLER	TAG NUMBER	DAYS LIBERTY	LOCATION RECOVERED	ANGLER	GROWTH	MINIMUM DISTANCE (MILES)
TAUOG							
Little River S. Jetty	Kay Van Sant	X000355	183	Little River S. Jetty	Siggy Ward	unknown	-0-

LOCATION TAGGED	ANGLER	TAG NUMBER	DAYS LIBERTY	LOCATION RECOVERED	ANGLER	GROWTH	MINIMUM DISTANCE (MILES)
LITTLE TUNNY							
Offshore Charleston	Billy Ford	A013362	74	Hallandale, Florida	Donna White	3.0*est	420

LOCATION TAGGED	ANGLER	TAG NUMBER	DAYS LIBERTY	LOCATION RECOVERED	ANGLER	GROWTH	MINIMUM DISTANCE (MILES)
WABOO							
Offshore Charleston	M. Krawcheck	A000161	342	Offshore Charleston	Robert Baker	unknown	-0-



#### APPENDIX IV

The following is a list of red drum recaptures. They are listed in the order in which they were reported to the program office.



LOCATION TAGGED	ANGLER	TAG NUMBER	DAYS LIBERTY	LOCATION RECOVERED	ANGLER	GROWTH	MINIMUM DISTANCE (MILES)
RED DRUM							
Beresford Creek	Sandy Stuhr	B000716	4	Beresford Creek	William Wolfe	-0-	-0-
Beresford Creek	Sandy Stuhr	B000720	4	Beresford Creek	William Wolfe	-0-	-0-
Morris Island	John Ohlandt	B000744	16	Folly River	Russell Dupuis	-0-	-0-
Morris Island	John Ohlandt	B000788	16	Sullivans Is. Landing	Ruth Brinson	-0-	3
Ft. Johnson	V. Dooley	B001920	73	James I. Yacht Club	Bill Gregory	2.0"	1
Capers Island	Sandy Stuhr	A000361	106	Capers Island	Andy Rogers	unknown	-0-
Secessionville Creek	John Ohlandt	B001288	215	Clarke Sound	Allison Oswald	0.5"	-0-
Clark Sound	Copes Wannamaker	B001521	1	S.End Morris Island	Copes Wannamaker	-0-	-0-
Clark Sound	Copes Wannamaker	B001572	13	Clark Sound	Copes Wannamaker	-0-	-0-
Morris Island	John Ohlandt	B001595	3	Morris Island	W.S. Benton	-0-	-0-
Morris Island	John Ohlandt	C000103	13	S.Morris Island	Pat Salvo	-0-	-0-
S.Morris Island	John Ohlandt	C000111	20	S.Morris Island	Jeanne Dickinson	-0-	-0-
S.Morris Island	John Ohlandt	C000117	36	N.Morris Island	Roy Dockery	-0-	-0-
N.Morris Island	John Ohlandt	C000123	13	S.Morris Island	Johnny Ohlandt	-0-	1.5
N.Morris Island	John Ohlandt	C000124	28	Bass Cr. Kiawah	Roy Dockery	-0-	12
S.Morris Island	John Ohlandt	C000439	13	S.Morris Island	Tom Taylor	-0-	-0-
S.Morris Island	John Ohlandt	C000441	43	N.Dewees Island	R.S. Ondrejcin	-0-	16
S.Morris Island	John Ohlandt	C000443	1	S.Morris Island	John Ohlandt	-0-	-0-
Clark Sound	Copes Wannamaker	B001793	153	Castle Pinckney	Harington Bissell	unknown	5.5
Secessionville Ck	John Ohlandt	C000279	55	Clark Sound	W.W.Meggett	unknown	-0-
Sessionville Creek	John Ohlandt	C000377	23	Clark Sound	Joel Porcher	-0-	-0-
Clark Sound	John Ohlandt	C000461	71	Secessionville Ck	W.G. Meggett, Jr.	unknown	-0-
Clark Sound	John Ohlandt	D000002	147	Clark Sound	Baynard Godbold	1 lb.est.	-0-
S.Morris Island	John Ohlandt	D000010	246	Plum Island	Louis Heissenbittel	unknown	8
S.Morris Island	John Ohlandt	D000708	31	S.Morris Island	John Ohlandt	1"	-0-
S.Morris Island	John Ohlandt	D000928	16	S.Morris Island	Gresh Meggett	0.8"	-0-
S.Morris Island	John Ohlandt	D000929	18	Ft. Johnson	Wayne Waltz	-0-	5
S.Morris Island	John Ohlandt	D000934	60	Ft. Johnson	Doug Oakley	2.8"	5
N.Morris Island	John Ohlandt	D000936	12	S.Morris Island	John Ohlandt	-0-	1.5
S.Morris Island	John Ohlandt	D000940	45	Lighthouse Creek	C.W. Hiers, Jr.	1.5"	-0-
N.Morris Island	John Ohlandt	D000941	6	Breach Inlet	Clifton Barnett	-0-	4
S.Morris Island	John Ohlandt	D000942	13	S.Morris Island	Gresh Meggett	-0-	-0-
S.Morris Island	John Ohlandt	D000944	54	N.Santee River	Robert Hunter	unknown	51
Canvasback Pond, Kiawah	George Melvin	D000038	49	Bass Creek, Kiawah	Robbie Bennett	1"	-0-
Nowell Creek	George Hagan	D000080	232	Wando River	Larry Harrison	unknown	4
Capers Island	Joseph Runey	D000362	87	Capers Inlet	Jim Brazelle	unknown	-0-
Charleston Jetty	Ken Kirchner	D000508	42	Folly Creek	Forest Tucker	unknown	4
S.Morris Island	John Ohlandt	D000541	18	S.Morris Island	John Ohlandt	-0-	-0-
S.Morris Island	John Ohlandt	D000547	25	S.Edisto Beach	William Gaston	-0-	28
Wando River	Thomas Pierson	D000666	280	Daniels Island S.Point	Olin Holden	unknown	-0-
S.Morris Island	John Ohlandt	D000716	200	Morris Is. Lighthouse	Bert Bulwinkle	2.0"	-0-
S.Morris Island	John Ohlandt	D000717	370	S.Jetty, Charleston	Reggie Ricks	unknown	-0-
S.Morris Island	John Ohlandt	D000725	234	Morris Is. Lighthouse	William Townsend	4.0"	-0-
Clark Sound	John Ohlandt	D000730	126	Folly Ck.Bridge	Robert Traynham	7.0"	4
S.Morris Island	John Ohlandt	D000731	71	S.Morris Island	John Ohlandt	3.5"	-0-
Lighthouse Inlet	John Ohlandt	D000732	9	S.Morris Island	Danny Condon	-0-	-0-
Ft. Johnson	Joe Smith	D000821	33	Ft. Johnson	Stephen Schabel	-0-	-0-
S.Morris Island	John Ohlandt	D000548	304	N. Folly Beach	Sam Truscello	6.0"	-0-
Little River Inlet	W.H. Hussey, Jr.	D000633	54	Little River Inlet	Bennett Wilder	unknown	-0-
S.Morris Island	John Ohlandt	D000647	280	Lighthouse Creek	Carol Donarski	3.0"	-0-
Bird Key	John Ohlandt	D000650	23	Bird Key	John Mikell	-0-	-0-



S.Morris Island	John Ohlandt	D000658	271	Folly River	Charles Blich	8.5"	-0-
S.Morris Island	John Ohlandt	D000738	365	S.Morris Island	Josie Williams	7.0"	-0-
Lighthouse Inlet	Steve Mullen	D000786	61	Morris Is. Lighthoust	James Wigfall	3.0"	-0-
North Inlet	Dennis Allen	D001004	8	North Inlet	Randy Langston	-0-	-0-
Morris Island	John Ohlandt	D001120	20	S. Jetty, Charleston	Ray Wooten	-0-	0.5
Bird Key	John Ohlandt	D001241	43	Bird Key	Douglas Locklair	2.0"	-0-
Morris Island-middle	John Ohlandt	D001264	16	Morris Island	Johnny Ohlandt, Jr.	-0-	-0-
N.Morris Island	John Ohlandt	D001277	46	S.Jetty, Charleston	Ralph Massenburg	2.0"	-0-
Morris Island-middle	John Ohlandt	D001286	15	Morris Island	Johnny Ohlandt, Jr.	-0-	-0-
Lighthouse Inlet	John Ohlandt	D001291	15	Morris Island	John Ohlandt	-0-	-0-
Morris Island	John Ohlandt	D001292	19	N. Morris Island	Butch Ruddy	-0-	0.5
Fort Sumter	Richard Hamilton	D001333	10	Fort Sumter	John Bocchino	-0-	-0-
Charleston Jetties	Ken Kirchner	D000506	658	S.Jetty, Charleston	Mike Murray	6.5"	-0-
S.Morris Island	John Ohlandt	D000642	586	S.Morris Island	Raymond Rawls	8.0"	-0-
Bass Creek, Kiawah	Joseph Smith	D000824	176	Bass Creek, Kiawah	Curtis Mullinax	4.5"	-0-
Bass Creek, Kiawah	Sara Millus	D000973	357	Bass Creek, Kiawah	George Melvin	2lbs. est.	-0-
Murrells Inlet	Donald Millus	D000975	65	Murrells Inlet	John Todd	0.5"	-0-
North Inlet	Wendy Allen	D001006	131	Murrells Inlet	Michael Todd	unknown	16.6
North Inlet	Dennis Allen	D001010	88	Bohicket Creek	Franklin Walters	3.0"	92
North Inlet	Dennis Allen	D001083	278	North Inlet	Wendy Allen	7.5"	-0-
North Inlet	Dennis Allen	D001086	244	North Inlet	Will Rogers	2.8lbs. est.	-0-
North Inlet	Wendy Allen	D001087	193	North Inlet	Jimmy Bessinger	3.0"	-0-
S.Jetty, Charleston	John Ohlandt	D001119	169	North Jetty, Charleston	Jimmy Goff	0.5"	-0-
Kiawah	George Melvin	D001157	14	Kiawah River	H.N. Lempesis	-0-	-0-
Kiawah Bass Pond	George Melvin	D001161	25	Isle of Palms	Charles Darby	-0-	16
Kiawah Beach	George Melvin	D001162	24	Kiawah Beach	Debra Luhn	-0-	-0-
Kiawah Beach	George Melvin	D001162	3	Kiawah Beach	George Melvin	-0-	-0-
Kiawah Beach	George Melvin	D001167	16	Botany Bay Island	A.M. Jones	-0-	6
North Inlet	Dennis Allen	D001186	102	Murrells Inlet	Marshall Atkinson	1 lb.est.	14.5
Cole Creek, Folly	John Ohlandt	D001234	272	Big Bay Creek, Edisto	C.G. Padgett, Jr.	Unknown	24
Morris Island-middle	John Ohlandt	D001261	235	Shem Creek Channel	Timothy West	Unknown	6
Morris Island-middle	John Ohlandt	D001275	45	S.Morris Island	Gresh Meggett	1.0"	0.5
S.Morris Island	John Ohlandt	D001296	357	Morris I. Lighthouse	Mary David	4.5"	-0-
Dewees Inlet	Steve Mullen	D001309	6	Dewees Inlet	Unknown	-0-	-0-
Fort Sumter	Dickie Hamilton	D001323	9	N.Folly Beach	Gordon Fewox	-0-	4
S.Morris Island	John Ohlandt	D001413	36	N.Folly Beach	John Lavelle, Jr.	1.0"	-0-
S.Morris Island	John Ohlandt	D001416	14	Morris Island - middle	Bill Huff	-0-	0.5
Morris Is. - middle	John Ohlandt	D001417	50	Edisto Beach State Park	J.C. Fish	1.5"	28
Morris Is. - middle	John Ohlandt	D001420	67	Frampton Inlet	Theodore Wood	unknown	22.8
S.Morris Island	John Ohlandt	D001423	20	S.Morris Island	Doug Johnson	-0-	-0-
S.Morris Island	John Ohlandt	D001424	64	N.Isle of Palms	James Halford	3.5"	12
S.Morris Island	John Ohlandt	D001425	93	S.Morris Island	Baynard Godbold	unknown	-0-
S.Morris Island	John Ohlandt	D001426	36	Bulls Bay	Bernie Jackson	-0-	-0-
S.Morris Island	John Ohlandt	D001427	106	Intracoastal WW-Waccamaw	Martin Pennyne	2.5"	60
Lighthouse Inlet	Johnny Ohlandt Jr	D001429	75	Bridge at Peas Island	Mike Johnson	unknown	4
S.Morris Island	John Ohlandt	D001430	11	Folly Beach	Bo keller	-0-	-0-
Morris Is. - middle	John Ohlandt	D001434	14	S.Morris Island	Gresh Meggett	-0-	0.5



Botany Bay Island	John Ohlandt	D001440	44	Edisto Beach State Park	T.W. Hunt	unknown	4
North Inlet	Dennis Allen	D001516	273	North Inlet	Wendy Allen	7.5"	-0-
S. Jetty, Charleston	Johnny Ohlandt, Jr.	D001550	54	South Jetty	D.M. Oliver	1.0"	-0-
Bulls Island	John Ohlandt	D001552	62	Bulls Island	Henry Albers	unknown	-0-
Morris Island - middle	John Ohlandt	D001632	17	Morris Island	William Mitchum	unknown	-0-
Morris Island - middle	John Ohlandt	D001642	84	Morris Island	Glen Smoak	1.8"	-0-
N.Morris Island	Bill Huff	D001644	19	S.Jetty, Charleston	Richard Norris, Jr.	-0-	-0-
N.Jetty, Charleston	Ken Kirchner	D000478	549	Sullivans Is. Landing	Charles Robertson	3.5"	3
Wando River	William Brightwell	D000481	1	Beresford Creek	Furman Bryant	-0-	-0-
Beresford Creek	Tommy Braswell	D000489	36	Wando R., Hwy 41 Bridge	George Legare	-0-	4
S.Jetty, Charleston	John Ohlandt	D000641	936	S.Jetty, Charleston	James T. Lawton	15.5"	-0-
N.Morris Island	John Ohlandt	D001289	565	James Is. Creek	E.G. Crosby III	unknown	5
Price's Inlet	Henry Shepard	D001454	31	Price's Inlet	N'Neil Singleton	-0-	-0-
North Inlet	Dennis Allen	D001514	112	DeBordieu Creek	C.R. Edwards	unknown	-0-
North Inlet	Dennis Allen	D001518	250	North Inlet	Dennis Allen	4.5"	-0-
Bulls Island	John Ohlandt	D001553	133	Bulls Island	Corky Harden	2.0"	-0-
North Inlet	Dennis Allen	D001617	231	North Inlet	Dennis Allen	3.5"	-0-
North Inlet	Dennis Allen	D001623	215	DeBordieu Creek	Kenneth Clapp	1.0"	-0-
Morris Island - middle	John Ohlandt	D001637	55	S.Folly Beach	Jerry Mandick	unknown	8
Block Island Creek	John Ohlandt	D001648	324	S.Jetty, Charleston	Cleveland Smith	1.5"	4
North Inlet	Dennis Allen	D001663	66	DeBordieu Creek	unknown	1.0"	-0-
North Inlet	Dennis Allen	D001666	359	N.Jetty, Winyah Bay	Thurman Bessant	6.0"	8
North Inlet	Wendy Allen	D001670	88	North Inlet	Dennis Allen	3.0"	-0-
North Inlet	Dennis Allen	D001674	88	Pawleys Island	R.W. Kirkland	0.8lbs est.	4
Charleston Jetties	Bill Huff	D001746	36	S.Jetty, Charleston	John Ohlandt, Jr.	0.5"	-0-
N.Morris Island	John Ohlandt	D001761	300	S.Jetty, Charleston	Glen Rapp	5.0"	-0-
S.Jetty, Charleston	John Ohlandt	D001767	201	unknown	Margie Washington	unknown	unknown
Morris Is. middle	John Ohlandt	D001769	1	Morris Island	Paula Huff	unknown	-0-
Morris Is. middle	John Ohlandt	D001777	251	Ft. Sumter	Audrey Chavis	1.8"	3
Morris Is. middle	John Ohlandt	D001789	72	Morris Island	Tommy Walker	unknown	-0-
Canvasback Pond, Kiawah	George Melvin	D001825	47	Bass Creek, Kiawah	Zelma Wilson	4.0"	-0-
Canvasback Pond, Kiawah	George Melvin	D001829	34	Bass Creek, Kiawah	Marion Wilson	-0-	-0-
Canvasback Pond, Kiawah	George Melvin	D001830	32	Bass Creek	Samuel Tucker	1.0"	-0-
Kiawah Beach	George Melvin	D001832	38	Kiawah Beach	unknown	-0-	-0-
Kiawah Beach	George Melvin	D001833	29	Kiawah Beach	George Melvin	1.0"	-0-
Conch Creek	Michael Able	D001994	36	Hamlin Sound	Bill Mitchell	unknown	2
Drum Island	Thomas Sadler	D002033	102	Wando River	Lonnie East III	unknown	-0-
Darrell Ck. Wando R.	Michael Able	D002062	12	Cooper R., Weapons Station	Jon Newey	-0-	16
Darrell Ck. Wando R.	Michael Able	D002064	53	Wando R., Hwy 41 Bridge	Fred King	4.0"	4
Darrel Ck. Wando R.	Michael Able	D002065	81	unknown	unknown	unknown	unknown
N.Jetty, Charleston	Billy Ferguson	D002110	57	N.Jetties, Charleston	Walter Davis, Jr.	unknown	-0-
North Inlet	Wendy Allen	D002174	32	Pawleys Island	Daniel Alford	1.0"	4
Bass Pond, Kiawah R.	George Melvin	D002201	93	Kiawah River	Hank Walpole	1 lb. est.	-0-
Kiawah Beach	George Melvin	D002206	58	Kiawah Beach	Henry Albers	unknown	-0-
Ft. Johnson	Larry Delancy	D002466	21	Ft. Johnson	Richard Johnson	-0-	-0-
Ft. Johnson	Larry Delancy	D002468	20	Ft. Johnson	Richard Johnson	-0-	-0-



Bohicket Creek	Rob Bennett, Jr.	D002512	48	Bohicket Creek	Robbie LaRoche	unknown	-0-
Bohicket Creek	Rob Bennett, Jr.	D002516	23	Bohicket Creek	John Reynolds, Jr.	-0-	-0-
Bohicket Creek	Rob Bennett, Jr.	D002522	52	Bohicket Creek	Sarah Griffin	3.0"	-0-
Bohicket Creek	Rob Bennett, Jr.	D002530	107	James Is. Creek	Douglas Boyce	5.0"	28
Ft. Sumter	Richard Hamilton	D001557	158	Clark Sound	Gresh Meggett, Jr.	5.0"	2.5
Kiawah Beach	George Melvin	D002216	14	Kiawah Beach	Harrington Bissel	-0-	-0-
Bohicket Creek	Rob Bennett, Jr.	D002975	115	Church Creek at Hwy 700	F.P. Mitchum	4.0"	6.5
S.Jetty, Charleston	Boze Brewer	D003096	120	Morris Island	Sam McGowan	3.25"	-0-
North Inlet	Wendy Allen	D003485	85	Winyah Bay	Joe Davis	unknown	2.5
Bass Creek	Bill Bartlett	D002210	86	Bass Creek	Fred Adams	3.0"	-0-
Morris Island, middle	John Ohlandt	D003243	58	Morris Island	Jim Gregg	unknown	-0-
Morris Island, middle	John Ohlandt	D002390	73	N.Morris Island	Julius Tumbleston	unknown	-0-
Bulls Island	John Ohlandt	D001567	604	Casino Ck, Cape Romain	Charles Stowe	unknown	0.5
North Inlet	Wendy Allen	D002271	13	Murrells Inlet jetties	Franklin Smalls	-0-	17
North Inlet	Wendy Allen	D002181	310	North Inlet	Wendy Allen	5.0"	-0-
S.Jetty, Charleston	Buddy Campbell	D002429	27	S.Jetty, Charleston	Billy Oltmann	unknown	-0-
S.Morris Island	John Ohlandt	D002378	63	S.Folly Beach	Keith Stewart	unknown	5.5
Morris Island, middle	Pam Ohlandt	D002351	248	Fort Sumter	Sandy Holland	3.5"	3.6
Morris Island, middle	John Ohlandt	D001773	289	S.Morris Island	C.J. Smith, Jr.	4.5"	0.5
North Inlet	Dennis Allen	D001181	546	Marsh Ck. DeBordieu	W.H. Rockafellow	6.5 lbs.est	0.6
North Inlet	Dennis Allen	D001669	494	Murrells Inlet Offshore	unknown	3.5 lbs.est	11.5
North Inlet	Dennis Allen	D002160	119	North Inlet	C.Warren Irvin, Jr.	unknown	-0-
North Inlet	Wendy Allen	D002168	145	North Inlet	Thomas B. Boyle	unknown	-0-
unknown	unknown	A004855	unknown	Bohicket Creek	H.H. Beach	unknown	unknown
N.Morris Island	John Ohlandt	D001649	590	N.Jetty, Winyah Bay	Edwin Mills	unknown	48
Charleston Jetties	Bill Huff	D001746	303	S.Jetty, Charleston	Art Semken	5.0"	-0-
Morris Island	Paula Huff	D001756	180	Morris Island	Isidore Christ	unknown	-0-
Combahee R. Hwy 17 Bridge	Carl Whitaker	D002091	180	Combahee River, Railroad Bridge	Tommy Price	unknown	-0-
Combahee R. Hwy 17 Bridge	Albert Deavers	D002092	220	Combahee River, Wimbee Creek	Raymond Thomas	unknown	4
North Inlet	Dennis Allen	D002157	140	Debordieu Ck. North Inlet	Thomas Boyle, III	unknown	-0-
North Inlet	Dennis Allen	D002158	175	Litchfield Creek	H. Baxter Carpenter	unknown	5
North Inlet	Dennis Allen	D002176	307	North Inlet	Wendy Allen	7.0"	-0-
North Inlet	William Johnson	D002251	1	North Inlet	William Johnson	-0-	-0-
North Inlet	Wendy Allen	D002268	90	North Inlet	William Johnson	4.0"	-0-
North Inlet	Dennis Allen	D002275	34	North Inlet	William Johnson	-0-	-0-
North Inlet	Dennis Allen	D002279	12	North Inlet	Wendy Allen	-0-	-0-
Muddy Bay	Dennis Allen	D002289	60	near Georgetown	unknown	unknown	unknown
North Inlet	Dennis Allen	D002300	84	North Inlet	William Johnson	3.5"	-0-
Morris Island, middle	John Ohlandt	D002379	120	Morris Is. Lighthouse	Anne Donnell	3.5"	-0-
Charleston Jetties	Buddy Campbell	D002422	12	S.Jetty, Charleston	Bill Longson	-0-	-0-
Wappoo Cut	Don Hammond	D002469	149	Hobcaw Creek, Wando River	Paul Hoagland	unknown	7
Charleston Jetties	Reed Simmons	A004363	160	Bird Key	Penny Molony	7.5"	10
Morris Island	Paul Decker	D002821	32	Morris Island Lighthouse	George Donnell, Jr.	1.0"	-0-
N.Kiawah Island	Rob Bennett	D002891	114	N.Kiawah Island	Harrington Bissel	1.0"	-0-
Bohicket Creek	Rob Bennett	D002978	65	Bohicket Creek	A.J. Blalock	unknown	-0-



Morris Island	Boze Brewer	D003092	61	Morris Is. Lighthouse	Richard Hamilton	3.0"	-0-
Morris Island	Paul Decker	D003098	66	Ft. Johnson	Charles Bearden	3.3"	2
North Inlet	Dennis Allen	D003481	16	S.Pawleys Island	Joseph Durant	-0-	4
unknown	unknown	D00XXXX	unknown	Morris Island	Ellison Smith	unknown	unknown
N.Morris Island	John Ohlandt	D001129	1342	S.Jetty, Charleston	Boze Brewer	17.0"	1
North Inlet	Wendy Allen	D002183	493	Sixty Bass Creek	Tom Chandler	unknown	-0-
North Inlet	Dennis Allen	D002278	157	Sixty Bass Creek	Tom Chandler	unknown	-0-
Oldman Creek	Dennis Allen	D002279	158	Sixty Bass Creek	Tom Chandler	unknown	-0-
Bly Creek	Wendy Allen	D002283	151	Sixty Bass Creek	Tom Chandler	unknown	-0-
Oldman Creek	Wendy Allen	D002288	144	Sixty Bass Creek	Tom Chandler	unknown	-0-
Oldman Creek	Dennis Allen	D002290	144	Sixty Bass Creek	Tom Chandler	unknown	-0-
S.Morris Island	John Ohlandt	D002368	243	S.Morris Island	Billy Bennett	2.3"	-0-
N.Morris Island	John Ohlandt	D002370	133	James Island Yacht Club	Tom King	1.0"	5.2
Morris Island	John Ohlandt	D002393	19	Morris Island	David Massenburg	-0-	-0-
Combahee River Bridge	Joseph B. Havitt	D002719	218	Combahee River Bridge	Dewey Rivers	4.0"	-0-
Capers Inlet	Matt Montgomery	D002843	38	Capers Inlet	Jonathan Blake	0.8"	-0-
Capers Inlet	Matt Montgomery	D002846	9	Capers Inlet	Harry Cordes	-0-	-0-
Capers Inlet	Matt Montgomery	D002847	15	Capers Inlet	Fred Legare III	-0-	-0-
Clark Sound	Johnny Ohlandt, Jr.	D003235	124	Clark Sound	Bill Huff	unknown	-0-
Ledenwah Creek	John Ohlandt	D003238	140	Ledenwah Creek	Ray Frank	unknown	-0-
N.Morris Island	John Ohlandt	D003246	190	Morris Island	J.W. Martin	0.5"	-0-
S. Morris Island	John Ohlandt	D003251	6	Folly Beach	Charles McCracken	-0-	0.5
Lighthouse Inlet	John Ohlandt	D003252	31	unknown	W.G. McAdon	unknown	unknown
S.Morris Island	Johnny Ohlandt	D003253	57	Morris Island	Baynard Godbold	4.0"	-0-
unknown	unknown	D003380	unknown	DeWees Island	Jonathan Blake	unknown	unknown
S.Jetty, Charleston	Marty Wisse	D003423	2	S.Jetty, Charleston	Brian Stanton	-0-	-0-
S.Jetty, Charleston	D. M. Oliver	D003464	108	Morris Island	Tom Thrasher	0.8 lbs.est	0.5
Cooper River, Town Ck.	Johnny Vaughn	D003466	33	Cooper River, Drum Island	Butch Kruger	1.0"	1
Old Man Ck.	Dennis Allen	D003480	123	Sixty Bass Creek	Tom Chandler	unknown	0.5
Old Man Ck.	Wendy Allen	D003518	37	Pawleys Island Creek	Glenn Wright	unknown	4
S. Jetty, Charleston	Matt Montgomery	D003569	11	S. Jetty, Charleston	David Wild	-0-	-0-
Ashley River	Steve Willard	D003570	4	Ashley River	Woody Hicks	-0-	-0-
Bly Creek, North Inlet	Wendy Allen	D003589	86	Murrells Inlet Jetties	Bill Libena	unknown	18.8
N. Edisto River	Johnny Ohlandt, Jr	D003633	79	Frampton Inlet	Bobby Dahlman	unknown	3.4
Sandy Pt., Stono Inlet	Johnny Ohlandt, Jr.	D003643	104	Stono River, Snake Island	Ralph Harrell	1.0"	2.5
Morris Island, Middle	Johnny Ohlandt	D003662	43	S. Morris Island	Pam Ohlandt	1.0"	0.5
Morris Island, Middle	John Ohlandt	D003662	93	Morris Island	Herbert Shier	unknown	-0-
Morris Island, Middle	Pam Ohlandt	D003664	46	S. Morris Island	Pam Ohlandt	1.5"	0.5
Morris Island, Middle	Pam Ohlandt	D003664	64	Morris Island	Wade Reynolds	unknown	-0-
Sullivans Island Bridge	Herman Jacob	D003734	18	unknown	unknown	unknown	unknown
Castle Pinckney	B.T. Thomas	D003793	27	Castle Pinckney	F.T. Perry	-0-	-0-
Cooper River, Town Creek	Johnny Vaughan	D003831	77	Wando River Cainhoy	Benson Owens	unknown	11
S.Morris Island	John Ohlandt	D003896	59	Big Bay Creek	Henry J. McAllister	1.0"	35
N.Edisto River	Johnny Ohlandt	D003903	23	N.Edisto River	Rober Schaffer	1.0"	-0-
Framptons Inlet	John Ohlandt	D003908	102	Frampton's Inlet	Walter Harper	1.5"	-0-
S.Morris Island	Pam Ohlandt	D003910	0	S.Morris Island	Dr. Richardson	-0-	-0-
Yellowhouse Creek	Don Broxton	D004025	35	unknown	Herman Nettles	1.0"	unknown
Bird Key	Copes Wannamaker	D004034	0	Bird Key	John Ohlandt	-0-	-0-
Bird Key	John Ohlandt	D004047	7	S. Bull Island	Theodore Stoney, Jr.	-0-	23



Fort Johnson	Scott Hammond	D003331	20	Fort Johnson	Howard Mixson	-0-	-0-
S. Jetty, Charleston	Mike Murray	D003406	9	S. Jetty, Charleston	Darrell Lindler	-0-	-0-
Oldman Creek, North Inlet	Dennis Allen	D003512	149	Debordieu Creek	Kenny Singleton	2.3lbs. est.	1.1
Oldman Creek, North Inlet	Dennis Allen	D003513	190	Debordieu Creek	Tommy Barnhill	2.5lbs. est.	1.1
Oldman Creek, North Inlet	George Varn	D003515	393	Cookes Creek, North	Dennis Allen	8.0"	-0-
Oldman Creek, North Inlet	Wendy Allen	D003523	210	Behind Debordieu Colony	George Varn	1 lb.est.	2
Oldman Creek, North Inlet	Wendy Allen	D003524	163	Debordieu Creek	Kenny Singleton	2 lb. est.	1.1
Oldman Creek, North Inlet	Dennis Allen	D003525	204	Debordieu Creek	Tommy Barnhill	2.0"	1.1
Bly Creek, North Inlet	Wendy Allen	D003591	308	North Inlet	H. E. Bonnoitt, Jr.	6.0"	1.3
N. Morris Island	John Ohlandt	D003649	346	Muddy Bay	Burnett Jackson	12.5"	30
Ashley River	Steve Willard	D003735	164	Ashley River	Francis Lee	1 lb.est.	3.1
Frampton's Inlet	John Ohlandt	D003902	169	Capt. Sams Inlet	Roland Zeigler	1 lb.est.	6.3
Frampton's Inlet	John Ohlandt	D003925	67	Frampton Creek	Rick Barfield	unknown	-0-
Sandy Pt., Kiawah Island	John Ohlandt	D003934	76	Folly Beach	Tini Stramm	1.0"	5.6
Canvasback Pond	George Melvin	D003950	237	Canvasback Pond	Gresham Meggett	2.0"	-0-
Canvasback Pond	George Melvin	D003958	43	Canvasback Pond	Gary Sylvester	2.0"	-0-
Canvasback Pond	George Melvin	D003967	110	Canvasback Pond	David Coker	-0-	-0-
Canvasback Pond	George Melvin	D003968	28	Kiawah Pond	Gary Sylvester	1.3lbs. est.	-0-
Bird Key	John Ohlandt	D004049	59	Folly Beach	Joseph Russ	-0-	1
Bird Key	John Ohlandt	D004091	60	Stono River, Snake Island	Howard Mixson	1.0"	2.8
N.Morris Island	John Ohlandt	D004127	12	S. Jetty, Charleston	Marshall Ennis	-0-	1
N.Morris Island	John Ohlandt	D004129	26	Morris Island	G.A. Mabry, Jr.	unknown	unknown
Morris Island, surf	John Ohlandt	D004129	26	Morris Island	G.A. Mabry	unknown	-0-
N.Morris Island	John Ohlandt	D004131	19	Morris Island	G.A. Mabry	-0-	-0-
N.Morris Island	John Ohlandt	D004132	5	N. Morris Island	John Ohlandt, Jr.	-0-	-0-
N. Morris Island	John Ohlandt	D004132	19	Morris Island	G. A. Mabry	-0-	-0-
N. Morris Island	John Ohlandt	D004135	12	S. Jetty, Charleston	Marshall Ennis	-0-	-0-
Hobcaw Creek	Victor Mickelsen	D004321	18	Hobcaw Creek	Charles Corbett, Jr.	-0-	-0-
S. Jetty, Charleston	David Rogers	A004710	22	S. Jetty, Charleston	Mike Muckenfuss	-0-	-0-
James Island Yacht Club	Tommy King	D001254	528	Old Mt. Pleasant Bridge	Hans Swygert	unknown	4
Sandy Point Stono Inlet	Johnny Ohlandt, Jr.	D002309	38	N. Kiawah Island	McKay Allston	-0-	0.5
S. Morris Island	Pam Ohlandt	D002363	517	Folly Beach	Ted Elwood	8.5"	1.7
S. Jetty, Charleston	O.C. Polk, Jr.	D002489	810	Charleston Harbor	Hermann Schweighofer	6 lbs. est.	1.1
S. Jetty, Charleston	Michael Able	D003211	6	S. Jetty, Charleston	Will Middleton	-0-	-0-
S. Jetty, Charleston	Reed Simmons	D003212	23	S. Jetty, Charleston	Martha Montgomery	1.0"	-0-
Wando River Horibeck Creek	Lynn Able	D003218	19	Wando River, Horibeck Ck	Brian Kennedy	-0-	-0-
S. Jetty, Charleston	Michael Able	D003227	1	S. Jetty, Charleston	Tim Gorman	-0-	-0-
S. Jetty, Charleston	John Ohlandt	D003247	518	S. Jetty, Charleston	Reed Simmons	8.5"	-0-
S. Morris Island	Pam Ohlandt	D003258	245	Morris Island	Chip Brewer	6.5"	-0-
Toler's Cove Marina	Jay Hagan	D003291	71	Toler's Cove Marina	Harry Johnson, Jr.	2.5"	-0-
Toler's Cove	Thomas Wynne	D003295	39	Toler's Cove Marina	Jay Hagan	2.5"	-0-
Toler's Cove Marina	Harry Johnson, Jr.	D003297	38	Toler's Cove Marina	Jeffrey Hagan	2.5"	-0-



Bird Key	John Ohlandt	D004093	93	Isle of Palms	Doris LaFon	1.5"	17
Stono Inlet	John Ohlandt	D004101	85	Bird Key	E. L. Marlow	3.0"	-0-
Stono Inlet	John Ohlandt	D004105	50	Stono Inlet	Henry Neisler	1.5"	-0-
Morris Island	John Ohlandt	D004111	358	Morris Island	Paul Alexander	11.0"	-0-
N.Morris Island	John Ohlandt	D004128	306	N.Morris Island	Boze Brewer	3.5"	-0-
James Island Yacht Club	Tray King	D004250	134	James Island Yacht Club	William Moran	unknown	-0-
Combahee River	Joseph B. Hewitt	D004281	23	Combahee River	Becky Bass	-0-	3.5
Hobcaw Creek	Ethol Mickelsen	D004328	26	Hobcaw Creek	Vic Mickelsen	1.5"	-0-
Hobcaw Creek	Ethol Mickelsen	D004329	107	Daniel Island	Margaret Cheek	5.25"	3
Combahee River	Joseph B. Hewitt	D004424	195	Combahee River	G. B. Cummings	4.5"	7
Combahee River	Joseph B. Hewitt	D004438	199	Combahee River	Wilford Craft	8.0"	4.8
Harbourtown Yacht Basin	Martin Fall	D004451	53	Harbourtown Yacht Basin	Martin Fall	unknown	-0-
N. Kiawah Island	George Melvin	D004615	1	N. Kiawah Island	Paul F. Martin	-0-	-0-
Hobcaw Creek	Vic Mickelsen	D004621	86	Hobcaw Creek	Lester Cain	5.3"	-0-
Hobcaw Creek	Vic Mickelsen	D004626	146	Wando River State Port	Ray Clark	4.3"	1.2
Hobcaw Creek	Vic Mickelsen	D004631	11	Hobcaw Creek	Vic Mickelsen	0.5"	-0-
Cooper River Bridge	Vic Mickelsen	D004712	56	Cooper River Bridge	Gus Lempesis	3.5"	-0-
Hobcaw Creek	Ethol Mickelsen	D004714	50	Hobcaw Creek	Robert Leap	5.3"	-0-
Hobcaw Creek	Vic Mickelsen	D004715	56	Hobcaw Creek	Ethol Mickelson	3.5"	-0-
Wando River, Paradise Island	Stephen Ballentine	D004732	140	Wando River, Guerin Creek	Ken Smith	4.0"	3.5
Wando River, Paradise Island	Marty Ballentine	D004735	53	Wando River, Paradise Island	George Campbell	1.9"	-0-
Wando River, Paradise Island	Stephen Ballentine	D004737	83	Wando River, Paradise Island	R. L. Epps	2.0"	-0-
N.Morris Island	John Ohlandt	D004802	21	Morris Island	June Schirmer	-0-	-0-
N.Morris Island	John Ohlandt	D004813	10	Fort Sumter	Albert Classen	-0-	0.7
N.Morris Island	Pam Ohlandt	D004814	3	Fort Sumter	Albert Classen	-0-	0.7
N.Morris Island	John Ohlandt	D004818	17	Fort Sumter	Albert classen	0.5"	0.7
Charleston Jetties	Mark de Ogburn	D004863	4	Charleston Jetties	Mike Able	-0-	-0-
Bass Creek	C. J. Smith	D004930	52	Bass Creek	Mike Bush	4.0"	-0-
Bass Creek	C. J. Smith	D004931	126	Bass Creek	Paul Putnam	4.0"	-0-
Bass Creek	C. J. Smith	D004932	88	Bass Creek	Buddy Witt	4.0"	-0-
Bass Creek	Reggie Smith	D004938	85	Bass Creek	Joan Berry	3.8"	-0-
Bass Creek	Reggie Smith	D004940	88	Bass Creek	Buddy Witt	4.0"	-0-
Bass Creek	Reggie Smith	D004943	88	Bass Creek	Buddy Witt	4.0"	-0-
Bass Creek	K. G. Smith	D004948	77	Bass Creek	Mike Bush	2.0"	-0-
Bass Creek	Ken Smith	D004953	87	Bass Creek	Buddy Witt	4.0"	-0-
Bass Creek	Reggie Smith	D004955	87	Bass Creek	Buddy Witt	3.5"	-0-
Bass Creek	C. J. Smith	D004959	88	Bass Creek	Buddy Witt	4.0"	-0-
S. Jetty, Charleston	Henry Shepard	D005019	32	Charleston Jetties	Gene Sausser	-0-	-0-
Daniel Island	Lew Robertson	D005028	65	Detyen's Shipyard	Robert Ford, Jr.	6.0"	8
Bass Creek	Donald Hammond	D005048	120	Bass Creek	Greg Putnam	4.7"	-0-
Cooper River Bridge	Vic Mickelsen	D005114	73	Cooper River Bridge	C. H. McClintock	3.3"	-0-
Hobcaw Creek	Ethol Mickelsen	D005125	1	Hobcaw River	T. B. Cooper	-0-	-0-
Toler's Cove Marina	Jeffrey Hagan	D005190	133	Toler's Cove Marina	Thomas Wynne	5.0"	-0-
Toler's Cove Marina	Jay Hagan	D005193	113	Toler's Cove Marina	Harry Johnson, Jr.	4.0"	-0-
Toler's Cove Marina	Vince Moseley, Jr.	D005196	63	Toler's Cove Marina	unknown	1.5"	-0-
S. Jetty, Charleston	Cotey Simons	D005247	28	Charleston Jetties	Roddy Altine	2.0"	-0-
S. Jetty, Charleston	Peter Dodds	D005248	31	S. Jetty, Charleston	Alvin Postell	2.5"	-0-



Daniel Island Rocks	Lew Robertson	D005261	16	Cooper River	Robert Joyner	-0-	2.0
S. Bulls Island	Dan Boarman	D005300	1	Bull Island	James G. Frampton	-0-	-0-
S. Jetty, Charleston	Tommy Braswell	D005325	14	unknown	Gene Roberts	-0-	unknown
Morris Island	Johnny Ohlandt, Jr.	D005479	7	Morris Island middle	John Ohlandt	-0-	-0-
S. Jetty, Charleston	John Ohlandt	D005481	28	S. Jetty, Charleston	John Boone	-0-	-0-
Morris Island	John Ohlandt	D005492	60	Morris Island	Paul Alexander	3.0"	-0-
Toler's Cove Marina	John Hagan	D006527	105	Toler's Cove Marina	Richard Weil	0.5"	-0-
Toler's Cove Marina	John Hagan	D006531	106	Toler's Cove Marina	Thomas Wynne	4.3"	-0-
Toler's Cove Marina	Jeffrey Hagan	D006652	5	Toler's Cove Marina	John Hagan	-0-	-0-
Toler's Cove	John Hagan	D006658	94	Toler's Cove Marina	Johnny Young	4.0"	-0-
Castle Pinckney	Reed Simmons	D006690	34	Castle Pinckney	Mike Able	0.7"	-0-
Limehouse Bridge	E. Wayne Crump	D006902	11	Limehouse Bridge	Ralph G. Johnston	-0-	-0-
Horbek Creek	Lynn Able	D006934	21	Horbek Creek	Jeff Lilley	0.5"	-0-
Combahee River	Joseph B. Hewitt	D007103	15	Combahee River	Sam Sanders	-0-	4.8
Frampton Inlet	John Ohlandt	D006783	15	Botany Bay Island	Bobby Dahlman	-0-	0.5
Combahee River	Joseph B. Hewitt	D004426	181	Combahee River	Sam Sanders	unknown	4
Toler's Cove	Jay Hagan	D006539	106	Toler's Cove	Jay Hagan	2.5"	-0-
S. Jetty, Charleston	Henry Shepard	D005010	40	unknown	Danny Sakilvich	1.3"	unknown
Bird Key, Stone Inlet	John Ohlandt	D004837	72	unknown	Kenneth Cook	unknown	unknown
North Inlet, G. Swan Creek	Dennis Allen	D004842	122	North Inlet	Wallace Lee	unknown	unknown
Hobcaw Creek	Victor Mickelsen	D005456	91	Hobcaw Creek	Dennis Blackwell	unknown	-0-
Frampton Inlet	John Ohlandt	D006780	15	Frampton Inlet	Bobby Dahlman	unknown	-0-
Toler's Cove	John Young	A006360	252	Toler's Cove	David Omara	unknown	-0-
Charleston Harbor across from S. Jetty	Charles Duncan	A013148	28	James Is. Yacht Club	Daryl Stubbs	unknown	2.6
Dynamite Hole, S. Jetty	William Brightwell	D000578	346	Charleston Harbor	James K. Polk	6.3"	2.5
N. Morris Island	John Ohlandt	D001545	205	Morris Island	O.C. Polk	unknown	3
Clark Sound	Bill Huff	D002347	10	Clark Sound	Louis Godbold	-0-	-0-
Lynan Creek	Tony Mims	D002836	52	Lynan Creek	Tony Mims	1.5"	-0-
Lynan Creek	Tony Mims	D002837	164	Lynan Creek	Marty Napier	3.5"	-0-
Lynan Creek	Tony Mims	D002839	138	Lynan Creek	Mike Napier	2.8"	-0-
Lynan Creek	Tony Mims	D002840	92	Cooper River	Marty Napier	1.5"	2
Conch Creek	Mike Able	D003214	153	Toler's Cove Marina	Harry Johnson	5.0"	0.5
Toler's Cove Marina	Thomas Wynne	D003295	144	Old Sullivan's Island Bridge	John McLaurin	4.0"	1
Combahee River	Joseph Hewitt	D003360	426	Combahee River	Steve McMillan	unknown	-0-
Hobcaw Creek	Mark de Ogburn	D003941	684	Cape Romain	Billy Barnwell	12.0"	36
Yellow Creek	Don Broxton	D004088	299	Lynan Creek	Marty Napier	4.0"	7.5
North Inlet, G. Swan Creek	Dennis Allen	D004175	201	Sixty Bass Creek	Richard Jordan	unknown	1
Bulls Island	G. A. Middleton	D004318	5	Capers Island	unknown	unknown	0.5
Charleston North Jetty	Eddie McCorkle	D004540	36	Charleston North Jetty	Stephen Albenesius	2.3"	-0-
Hobcaw Creek	Ethel Mickelsen	D004620	420	Wando River Terminal	Fred Brantley	7.5"	0.7
Toler's Cove Marina	Jerry Ciandella	D004651	254	Toler's Cove Marina	Jeffrey Hagan	4.5"	-0-



N.Morris Island	John Ohlandt	D004808	207	Ft. Johnson	Charlie Wenner	3.5"	1
North Inlet, Oldman Creek	Dennis Allen	D004841	463	North Inlet, Oldman Creek	Wendy Allen	11.0"	-0-
North Inlet, Oldman Creek	Dennis Allen	D004846	463	North Inlet, Oldman Creek	Dennis Allen	13.0"	-0-
North Inlet, Bly Creek	Dennis Allen	D004851	292	North Inlet, Bly Creek	Wendy Allen	4.5"	-0-
Beresford Creek	James Van Ness	D004872	494	Wando River	Mary Poirier	8.5"	3
Bass Creek	Reggie Smith	D004937	383	Bass Creek	Ralph Fiddie	8.5"	-0-
Chas. S. Jetty	Michael Able	D005068	229	Crab Bank	Bill Roumillat	-0-	3
Fish Creek, Edisto	Roger Rowe	D005147	39	Bell Buoy Shrimp Dock	C. B. Rowland	0.5"	1.5
Toler's Cove Marina	Thomas Wynne	D005206	246	Toler's Cove Marina	John Hagan	5.0"	-0-
South Jetty, Charleston	Bill Kilpatrick	D005356	169	South Jetty, Charleston	Mike Hardin	1.3"	-0-
Combahee River, Cheraw Creek	Kenny Rowe	D005361	67	Bailey Island	Liz Smylie	unknown	15
Combahee River, Cheraw Creek	Kenny Rowe	D005364	42	Combahee River	Johnny Miley	unknown	2
Morgan Island	Kenny Rowe	D005365	71	Combahee River	Billy Bowers	1.5"	1
Morgan Island	Kenny Rowe	D005366	76	St. Helena Sound	C. G. Padgett, Jr.	unknown	1
Morris Island	John Ohlandt	D005484	412	Morris Island	Ronald Watson, Sr.	unknown	-0-
Morris Island	John Ohlandt	D005485	293	South Jetty, Charleston	Robert Huggins	9.5"	1
Morris Island	John Ohlandt	D005499	345	Ft. Johnson	Charlie Wenner	6.5"	4
Cooper River Bushy Park	Tony Mims	D005621	358	Cooper River	Joel Larkin	3.0"	7.5
Cooper River Bushy Park	Tony Mims	D005622	45	Goose Creek	Julian Campbell	unknown	6
Tolers Cove Marina	Jay Hagan	D005642	69	Tolers Cove Marina	Harry Johnson	0.5"	-0-
Guerin Creek	Richard Coons	D005670	12	Guerin Creek	Joseph Thomas	-0-	-0-
Cape Island	Peter Dodds	D005762	2	Bulls Bay	Burnice Jackson	-0-	9
Cooper River, Bushy Park	Don Broxton	D005777	223	Cooper River	Ryan Mims	2.3"	-0-
Conch Creek	J. L. Bowers	D005791	113	Cooper River, Snow Pt.	unknown	unknown	15
Bass Creek	Ken Smith	D005821	64	Bass Creek	Burt Bulwinkle	2.0"	-0-
Bass Creek	Ken Smith	D005827	29	Bass Creek	Ralph Fiddie	1.5"	-0-
Bass Creek	Ken Smith	D005829	56	Bass Creek	Burt Bulwinkle	1.0"	-0-
Bass Creek	Ken Smith	D005832	56	Bass Creek	Burt Bulwinkle	1.0"	-0-
Bass Creek	Ken Smith	D005833	7	Bass Creek	Ralph Fiddie	-0-	-0-
Bass Creek	Ken Smith	D005838	42	Bass Creek	Ralph Fiddie	3.0"	-0-
Bass Creek	Ken Smith	D005848	67	Bass Creek	David S. Quarterman	6.0"	-0-
Isle of Palms	Joe Strickland	D005878	162	Isle of Palms	Pete Lambrakos	unknown	-0-
N.Morris Island	John Ohlandt	D005935	182	N Morris Island	Robert Quick	1.0"	-0-
N.Morris Island	John Ohlandt	D005938	245	N Morris Island	Mark Allen	7.0"	-0-
Schooner Creek	Chuck Hewitt	D005944	84	Schooner Creek	Bill Huff	2.5"	-0-
N.Morris Island	John Ohlandt	D005951	343	Morris Island	Ronald Watson, Sr	6.5"	-0-
Morris Island	John Ohlandt	D005954	297	Morris Island	Paul Alexander	6.5"	-0-
Morris Island	John Ohlandt	D005955	279	Morris Island	Abraham Richardson	2.5"	1.5
N.Morris Island	John Ohlandt	D005959	154	Morris Island	Raymond Rawls	1.0"	-0-
Cooper River, Bushy Park	Tony Mims	D005997	45	Goose Creek	Julian Campbell	unknown	6.0
Yellowhouse Ck	Tony Mims	D006005	163	Ralston Ck	Norman Newton	unknown	11.5
N.Kiawah Island	McKay Allston	D006027	9	N Kiawah Island	McKay Allston	-0-	-0-
Shem Creek Landing	John Jordan	D006092	87	Horbbeck Creek	J.W. Harrigan	4.5"	7.5
Guy Creek	Bill Logothetis	D006120	298	Guy Creek	Lou Ellen Jackson	1.3"	-0-
Toler's Cove Marina	Jay Hagan	D006255	42	Tolers Cove Marina	Jay Hagan	1.5"	-0-



Cat Island	Richard Coons	D006335	73	Cat Island	Alfred Yates	3.0"	-0-
Combahee River	Joseph B. Hewitt	D006342	28	Combahee River	Joseph B Hewitt	0.3 lbs est.	0.5
Combahee River	Joseph B. Hewitt	D006345	51	Combahee River	Roger Rowe	3.0"	0.5
Combahee River	Joseph B. Hewitt	D006346	86	Combahee River	J.C. Cook	0.5 lb est.	1.5
Combahee River	Joseph B. Hewitt	D006348	22	Combahee River	Becky Bass	2.8"	0.7
Combahee River	Joseph B. Hewitt	D006349	304	Combahee River	Harry Bennett	5.8"	-0-
Breech Inlet	Buddy Campbell	D006383	121	Breech Inlet	Buddy Campbell	unknown	-0-
Tolers Cove Marina	Harry Johnson	D006430	245	Tolers Cove Marina	Bob Webb	7.8"	-0-
Tolers Cove Marina	John Young	D006432	114	Tolers Cove Marina	Jay Hagan	1"	-0-
Tolers Cove Marina	Thomas Wynne	D006463	98	Tolers Cove Marina	Raymond Peters	3.3"	-0-
Combahee River	Joseph B. Hewitt	D006484	195	Cuckholds Creek	H. Day	4.0"	3.0
Combahee River	Joseph B. Hewitt	D006488	1	Combahee River	Steve McMillan	-0-	-0-
Tolers Cove Marina	John Young	D006494	70	Naval Weapons Sta., Cooper R.	unknown	unknown	9.0
Tolers Cove Marina	John Young	D006533	121	Tolers Cove Marina	Harry Johnson	2.0"	-0-
Tolers Cove Marina	Jeffrey Hagan	D006659	150	Cloutey Creek	Josef Pfaffenbichler	2 lbs. est.	7.5
N.Morris Island	Pam Ohlandt	D006777	393	Morris Island Jetty	Al Oswald, Jr.	9.5"	-0-
Frampton Inlet	John Ohlandt	D006795	78	Frampton Inlet	Ben Whaley	1.0"	-0-
Frampton Inlet	John Ohlandt	D006796	98	Hwy 703 Bridge	Ervin Fowler	0.5"	25.5
Combahee River	Joseph Hewitt	D006868	168	Combahee River	Mr. Bert	3.5"	.5
North Inlet, Bly Creek	Wendy Allen	D006946	119	Murrells Inlet	Dexter Dorman	5.3"	13
Litchfield Creek	Dennis Allen	D006949	3	S Litchfield Beach	Blake Thornton	-0-	-0-
Folly Beach	Dennis Lemon	D006950	18	Johns Island	John Harley	0.5"	unknown
North Inlet, Oldman Creek	Wendy Allen	D006966	114	N. Inlet/Oldman Ck	Dennis Allen	2.5"	-0-
North Inlet, Bly Creek	Wendy Allen	D006978	406	North Inlet	Keith Fowler	unknown	-0-
Combahee River	Sarah Hewitt	D007101	115	Combahee River	Steve McMillan	0.8 lbs.est.	-0-
Frampton Inlet	John Ohlandt	D007110	153	Frampton Inlet	Martha Rutland	unknown	-0-
Frampton Inlet	John Ohlandt	D007123	111	Frampton Inlet	Dennis Dempsey	5.5"	-0-
Wappoo Cut	Rick Bennett	D007228	7	Wappoo Cut	Rick Bennett	-0-	-0-
Wappoo Cut	Rick Bennett	D007228	12	Wappoo Cut	Rick Bennett	-0-	-0-
Wappoo Cut	Rick Bennett	D007228	19	Wappoo Cut	Rick Bennett	-0-	-0-
Litchfield Ck	Stone Miller	D007320	35	Litchfield Ck	Harry Stephenson, Jr.	0.25"	-0-
Cooper River	Don Broxton	D007534	144	Wando River	Marion Burns	unknown	unknown
Cooper River	Don Broxton	D007536	170	Lynan Creek	Marty Napier	unknown	1.1
Lynan Creek	Don Broxton	D007709	101	Lynan Creek	Marty Napier	3.0"	-0-
Lynan Creek	Don Broxton	D007711	153	Cooper River	Buddy Grooms	9.5"	2.8
Lynan Creek	Don Broxton	D007717	15	Cooper River	Buddy Grooms	-0-	3.5
Lynan Creek	Don Broxton	D007721	72	Lynan Creek	Marty Napier	1.8"	-0-
Lynan Creek	Don Broxton	D007724	123	Lynan Creek	Marty Napier	3.0"	-0-
Cooper River	Don Broxton	D007727	147	Cooper River	Marty Napier	9.5"	-0-
Cooper River	Don Broxton	D007728	133	Cooper River	Marty Napier	2.0"	-0-
Lynan Creek	Tony Mims	D007825	159	Cooper River	John Baucom	0.5"	1.
Cooper River	Tony Mims	D007839	27	Cooper River	Mark Dorman	1.1 lbs.est.	.75
Cooper River	Don Broxton	D007841	141	Lynan Creek	Marty Napier	1.1 lbs. est.	-0-
Cooper River	Don Broxton	D007881	20	Cooper River	Frank Walden	0.8"	3.5
Cooper River	Don Broxton	D007896	102	Cooper River	Mel Gordon	3.5"	12.5
Cooper River	Don Broxton	D007898	67	Cooper River	Mike Napier	unknown	-0-
Lynan Creek	Tony Mims	D007928	18	Lynan Creek	R. Dangerfield	0.5"	-0-
Foster Creek	Tony Mims	D007938	27	Foster Creek	J.H. Villa	1.25"	.25
Hobcaw Creek	Ethol Mickelsen	D008030	108	N Santee Bay	Thad Holley	unknown	42



Wando River	Victor Mickelsen	D008065	75	Ft. Coswell Beach, NC	Herbert Johnson, Jr	3.5"	128
Wando River	Victor Mickelsen	D008076	82	Cooper River	C. McClintock	4.25"	-0-
Bly Creek	Dennis N Allen	D008193	147	North Inlet	Keith Fowler	unknown	1
Bly Creek	Dennis Allen	D008195	55	Long Beach, NC	Charles M. Cook	4.5"	77
Tolers Cove	Jay Hagan	D008266	76	Tolers Cove	John Hagan	2.0"	-0-
Tolers Cove	Jay Hagan	D008271	31	North Inlet	A.L. Epps, III	unknown	47
James Island Ck	Paul Weatherford	D008290	48	Ellis Creek	Alvin Womack, Sr.	1.25"	-0-
James Island Ck	Paul Weatherford	D008291	47	Ellis Creek	Mike Mellis	2.0"	-0-
James Island Ck	Paul Weatherford	D008292	42	Ellis Creek	Rupert Drews	4.5"	-0-
James Island Ck	Paul Weatherford	D008293	82	James Island Ck	Curtis Mullinax	1.75 lbs.est.	-0-
Tolers Cove Marina	John Hagan	D008319	108	Beresford Creek	W.E. Moore	2.75"	8
Tolers Cove	Jeffrey Hagan	D008322	3	Tolers Cove	John Hagan	-0-	-0-
Tolers Cove	Jay Hagan	D008334	74	Black River	Keith Goode	4.0"	43
Tolers Cove	Jay Hagan	D008338	67	N Pawley Is Creek	Gettis Wood	1.5 lbs.est.	55
Cooper River	Ethol Mickelsen	D008362	94	Cooper River	James Watson	1.75"	-0-
Cooper River	Victor Mickelsen	D008363	17	Cooper River	E.A. Carter	0.5"	-0-
Cooper River	Victor Mickelsen	D008365	101	Beresford Creek	D.E. Collins	6.25"	4
Hobcaw Creek	Ethol Mickelsen	D008372	77	unknown	Frank Owens	unknown	unknown
Cooper River	Ethol Mickelsen	D008382	7	unknown	Ben Moise	unknown	unknown
Cooper River	Victor Mickelsen	D008387	65	Cooper River	James Watson	unknown	unknown
Hobcaw Creek	Victor Mickelsen	D008394	44	Hobcaw Creek	Vic Mickelsen	2.0"	-0-
Capers Island	John Ohlandt	D008406	50	Capers Island	L.S. Weaver	unknown	-0-
S.Morris Island	John Ohlandt	D008416	43	Folly Inlet	SCWHRD	unknown	-0-
S.Morris Island	John Ohlandt	D008418	28	Folly Beach	Kevin Ayers	1.5"	.5
Botany Bay Is.	John Ohlandt, Jr.	D008422	15	Edisto Beach	C.A. Merting	unknown	1.0
Botany Bay Is.	John Ohlandt	D008429	37	Capt. Sams Inlet	Jon Buice	0.5"	4.9
Cooper River	Frank Wielden	D008440	85	unknown	Myrna Nance	unknown	unknown
Bartaria Is., Bryan Creek	J R Bushelman	D008453	32	Bryan Creek	D.J. Into, Sr.	unknown	-0-
Tolers Cove Marina	Robert Conklin	D008507	11	Tolers Cove Marina	Robert Conklin	0.5"	-0-
Tolers Cove Marina	Robert Conklin	D008519	94	Futch Creek, Wrightsville, NC	Kevin Gallery	6.0"	150
Ralston Creek	Randy Syches	D008670	142	Ralston Creek	W.J.Kennedy III	1.5"	3.0
Ralston Creek	Ethol Mickelsen	D008701	104	Beresford Creek	unknown	unknown	2.0
Ralston Creek	Victor Mickelsen	D008702	114	Cooper River	Joe Stephens	3.5"	10
Ralston Creek	Victor Mickelsen	D008707	88	Foster Creek	H.D. Richardson	3.75"	1.5
Ralston Creek	Ethol Mickelsen	D008709	152	Cooper River	A.S. Robertson	unknown	19
Ralston Creek	Victor Mickelsen	D008711	114	Cooper River	Jeff W. King	3.5"	9
Wando River	J.K Van Ness, Jr	D008798	86	Wando River	Ray Johnson	5.0"	1
Morris Island	John Ohlandt	D008861	10	Charleston Jetty	Charlie Wenner	0.4"	1
Morris Island	Paula Huff	D008863	6	Morris Island	Nancy Hitchcock	0.5"	-0-
S.Morris Island	John D Ohlandt	D008873	18	Folly Beach	E Halsall von Glahn	unknown	0.5
S.Morris Island	John Ohlandt	D008877	2	Morris Island	R.L.Dickinson	-0-	-0-
Morris Island	John D Ohlandt	D008878	unknown	Pawleys Island Creek	Edward Tutile	unknown	60
S.Morris Island	Pam Ohlandt	D008879	14	Morris Island	Fritz Aichele	unknown	-0-
Lighthouse Ck.	John Ohlandt	D008891	107	Ft. Johnson	Joe Moran	4.0"	5
Tolers Cove Marina	Robert Conklin	D008916	92	Bulls Creek	A.W. Hicks	2.5"	12
Hobcaw Creek	Victor Mickelsen	D008942	94	Hobcaw Creek	W.J.Kennedy III	3.5"	0.5
Ralston Creek	Ethol Mickelsen	D008956	157	Wando River	Keith Brown	5.5"	6.5
Cooper River	Rich France	D008960	147	Cooper River	Don Broxton	6.0"	5
Cooper River	Don Broxton	D008979	99	Beresford Ck	Joe Detyens	4.1"	10.75
Wando River	Richard Coon	D008984	126	Shallote R, NC	Donald Pigott	6.0"	113



Canvasback Pond	George H Melvin	D008997	7	Canvasback Pond	George Melvin	-0-	-0-
Tolers Cove	Robert Conklin	D009025	2	Tolers Cove	Peter Dodds	-0-	-0-
Ralston Creek	Victor Mickelsen	D009034	111	Cooper River	John Beckett	3.0"	14
Ralston Creek	Victor Mickelsen	D009037	118	Wando River	Mr. Thames	4.0"	5.5
Hobcaw Creek	Vic Mickelsen	D009043	31	Hobcaw Creek	Vic Mickelsen	1.5"	-0-
Hocaw Creek	Ethol Mickelsen	D009057	66	Cooper River	S. Taylor	unknown	13
Ralston Creek	Victor Mickelsen	D009070	56	Rantowles Creek	John W. Bungert	2.75"	15.
Ralston Creek	Victor Mickelsen	D009073	82	Boone Hall Creek	Clarence Snowden, Jr.	3.0"	3.25
Ralston Creek	Ethol Mickelsen	D009075	99	Ralston Creek	Ernest Banz	3.0"	-0-
Oldman/Cooks Ck North Inlet	Wendy Allen	D009083	15	Surfside Pier	Ronnie Smith	-0-	18
North Inlet, Town Ck	Wendy Allen	D009089	12	Winyah Bay	Noah E. Jacobs	0.6"	2.5
Tolers Cove	John Hagan	D009113	34	Tolers Cove	Harry Johnson	1.0"	-0-
Tolers Cove	Jay Hagan	D009114	21	Tolers Cove	Jay Hagan	0.5"	-0-
Tolers Cove	Jay Hagan	D009115	57	Simmons Cut	Mildred Able	2.5"	0.8
Tolers Cove	Jay Hagan	D009132	41	Simmons Cut	Timothy A Pye	2.0"	0.5
Tolers Cove	Jay Hagan	D009139	54	Tolers Cove	John Burgiss	2.0"	-0-
Wando River	Richard L Coons	D009190	28	Wando River	Ronald Powers	unknown	2
Wando River	Richard L. Coons	D009194	23	Wando River	Norman L. Moore	unknown	-0-
Wando River	Richard Coons	D009246	56	Wando River	Greg Taylor	1.5"	-0-
Ralston Creek	Victor Mickelsen	D009317	54	Rantowles Ck.	John Bungert	1.5"	15
Bass Creek	Ken Smith	D009386	49	Bass Creek	Elbert Bulwinkle	1.5"	-0-
Bass Creek	Ken Smith	D009393	49	Bass Creek	Elbert Bulwinkle	1.0"	-0-
Bass Creek	Ken Smith	D009398	60	Bass Creek	David S Quaterman	unknown	-0-
Wild Dunes Marina	Victor Mickelsen	D009400	1	Wild Dunes Marina	Victor Mickelsen	-0-	-0-
Wild Dunes Marina	Victor Mickelsen	D009400	-0-	Wild Dunes Marina	Ethol Mickelsen	-0-	-0-
Wild Dunes Marina	Victor Mickelsen	D009406	1	Wild Dunes Marina	Victor Mickelsen	-0-	-0-
Wild Dunes Marina	Ethol Mickelsen	D009407	1	Wild Dunes Marina	Victor Mickelsen	-0-	-0-
Cooper River Br.	Victor Mickelsen	D009417	9	Cooper River	James Watson	unknown	1
Hamlin Creek	Victor Mickelsen	D009438	1	Hamlin Creek	J.B. Burgis	-0-	-0-
Ralston Creek	Victor Mickelse	D009420	74	Ralston Creek	Marc Thompson	1.75"	-0-
Morgan Creek	Victor Mickelsen	D009439	64	Cooper River	James W. Duke	1.5"	19
Wild Dunes Marina	Ethol Mickelsen	D009450	1	Wild Dunes Marina	Ethol Mickelsen	-0-	-0-
Hobcaw Creek	Victor Mickelsen	D009452	47	Wando River	James L. Kraft	1.0"	8
Hobcaw Creek	Victor Mickelsen	D009455	76	Goose Creek	Wattie L. Smith	1.75"	1.5
Hobcaw Creek	Ethol Mickelsen	D009463	79	Wando River	Mary D. Porier	1.0"	7
Wild Dunes Marina	Victor Mickelsen	D009470	40	Wando River	Clark Warden	unknown	12
Wild Dunes Marina	Victor Mickelsen	D009472		Wild Dunes Marina	Victor Mickelsen	-0-	-0-
Bass Creek	Ralph E Fiddie	D009491	82	Cinder Ck	James Porter	unknown	1
Bass Creek	Ralph E Fiddie	D009494	61	Bass Creek	David Quarterman	4.75"	-0-
Bass Creek	Ralph E Fiddie	D009497	49	Bass Creek	Elbert Bulwinkle	2.5"	-0-
N.Morris Island	John Ohlandt	D009531	2	Morris Island	Victor Smith, Jr.	-0-	-0-
N.Morris Island	John Ohlandt	D009533	42	Ashley River	Kristopher Lowder	1.0"	5
N.Morris Island	John Ohlandt	D009544	1	Morris Island	John Ohlandt	-0-	-0-
N.Morris Island	John Ohlandt	D009547	40	Coburg Creek	Bill Roumillat	1.0"	6
N.Morris Island	John Ohlandt	D009549	-0-	Morris Island jetties	Charlie Wenner	-0-	-0-
Wando River	Bon Broxton	D009574	49	Wando River	Robert Rubin	-0-	-0-
Flagg Creek	Don Broxton	D009582	41	Yellowhouse Ck	V Pieper	2.0"	3
Castle Pinckney	Steve Wilard	D009632	29	Castle Pinckney	Michael B Schuler	-0-	-0-
Ft. Sumter	Mike Pendleton	D009651	42	Ashley River	T.W. Brinson	1.8"	8
Ft. Johnson	Mike Pendleton	D009653	8.00	Ellis Creek	Rosina Mellis	-0-	2



Tolers Cove	Robert Conklin	D009691	112	Hamlin Creek	Gus Morse	unknown	3.5
Tolers Cove	Robert Conklin	D009753	28	Tolers Cove	Bob Webb	1.0"	-0-
Nowell Creek	Laurie Livingston	D009834	42	Cooper River	John Beckett	0.5"	13.2
Foster Creek	Laurie Livingston	D009840	40	Beresford Creek	Howard D Richardson	3.0"	1
Nowell Creek	Ryan Mims	D009858	79	Wando River	J.K. Blocker	1.8"	7.5
Lynan Creek	Marty Napier	D009950	53	Cooper River	Buddy Grooms	2.5"	1.25
Mobay Landing	Mike Napier	D009953	6	Navy Base	Ben DeCastro	-0-	8
Nowell Creek	Tony Mims	D009962	52	unknown	Ervin Fower	2.5"	unknown
Nowell Creek	Tony Mims	D009963	49	Yellowhouse Ck	Mary Riley	unknown	7
Cooper River	Tony Mims	D009995	8	Cooper River	Kenneth Daniels	unknown	6.3
Cooper River	Tony Mims	D010001	23	Cooper River	Dan Davis	1.0"	8.8
Bass Creek	Ralph Fiddie	D010120	35	Bass Ck	Bert Bulwinkle	0.8"	-0-
Coburg Creek	Martha E Hass	D010144	6	Coburg Ck	Charlie Wenner	0.3"	1
Mullett Hall Ck	Sidi Limehouse	D010272	3-33	Isle of Palms	Eileen M Patton	unknown	19
Foster Creek	Tony Mims	D010378	41	Goose Ck	George R Lee	1.0"	12
Foster Creek	S L Wilson	D010387	36	Guerrin Ck	Howard D Richardson	3.5"	5.5
Foster Creek	Tony Mims	D010411	44	Wando R	Charles Reeves	unknown	unknown
Pintail Pond	George H Melvin	D010424	40	Pintail Pond	George H Melvin	0.5"	-0-
Ft. Sumter	Mike Pendleton	D010470	7	Ft Johnson	Charlie Wenner	-0-	.5
Ft. Sumter	Mark De Ogburn	D010490	25	Ralston Ck, Wando R	Marc Thompson	-0-	7
Round Bank	John Ohlandt, Jr	D010596	42	Round Bank	John Ohlandt, Jr.	1.5"	-0-
Wando Barge	Tony Mims	D010641	56	Wando Barge	Bill Roumillat	1.8"	-0-
Wando River	John Wallace	D010648	14	Beresford Ck	Joe Detyns	0.5"	3.5
Lynan Creek	Tony Mims	D010655	24	Cooper R	Buddy Grooms	1.5"	2.5
Lynan Creek	Mike Napier	D010672	5	Cooper R	Buddy Grooms	-0-	1.3
Lynan Creek	Mike Napier	D010676	5	Cooper R	Buddy Grooms	-0-	1.3
Morgan Creek	Victor Mickelsen	D010813	39	Isle of Palms	Rick Cart	6.3"	-0-
Morgan Creek	Ethol Mickelsen	D010818	50	Morgan Ck	William Conklin	0.8"	-0-
Wando River	Victor Mickelsen	D010879	5	Cooper R	W B Hutto	-0-	12.3
Swinton Creek	Victor Mickelsen	D010897	67	Morgan Ck	Robert Witte	0.5"	3.4
Morgan Creek	Victor Mickelsen	D010899	24	Dorrill Ck, Paradise Is	Otis Mitchum	0.5"	22
Wando River	Richard L Coons	D010963	22	Dorrill Ck	Otis Mitchum	0.3"	20.5
Capers Island	Richard L Coons	D010973	37	Capers Dock	Andrew Glover	0.3"	2.25
Guerrins Creek	Richard Coons	D010982	2	Wando R	Harold E Fallis	-0-	1.5
Cape Romain	Peter Dodds	D011296	14	Cape Romain	Bill Bradshaw	1.0"	-0-
Charleston Jetties	Emerson Read, Jr.	D011323	-0-	S. Jetty	Lamar Shive	-0-	-0-
Charleston Jetties	Emerson Read, Jr.	D011325	13	S. Jetty	Greg Lee	0.5"	-0-
Hamlin Creek	Walt Cordina	D011339	5	Hamlin Ck	Jean L Wise	-0-	-0-
Swinton Creek	Victor Mickelsen	D011451	25	unknown	Edward Mitchell	unknown	unknown
Swinton Creek	Ethol Mickelsen	D011455	21	Cooper R	Jeff W King	-0-	13.5
Wando River	Emerson B Read	D011713	9	Wando R	Ray Johnson	2.5"	unknown
Elliot Cut	Paul H Buckholdt	D011950	35	Wappoo Cut	Hebert E O Neal	unknown	unknown
Elliot Cut	Paul H Buckholdt	D011955	7	Wappoo,Cut	C C Mullinax	-0-	-0-
unknown	unknown	D0XXXXX	unknown	S E Battery	William Wilson	unknown	unknown
unknown	unknown	D0XXXXX	unknown	Debordieu Ck	Guerry Green	unknown	unknown
unknown	unknown	D0XXXXX	unknown	Wando R	Willie Ellis Jr	unknown	unknown
unknown	unknown	D0XXXXX	unknown	North Inlet	John Buddin	unknown	unknown
unknown	Lew Robertson	D005269	unknown	Daniels Is	Josef Pfaffenbichler	unknown	unknown
unknown	unknown	E0XXXXX	unknown	Goose Ck	Michael A Collins	unknown	unknown
unknown	unknown	D0XXXXX	unknown	Tolers Cove Marina	Linda Conklin	unknown	unknown
Cooper River	Jim Royce	A007101	17	Yellowhouse Ck	Johnson Freeman	1.0"	1.5
Cooper River	Jim Royce	A007103	17	Yellowhouse Ck	Johnson Freeman	0.3"	1.5



Cooper River	Jim Royce	A007105	78	Yellowhouse Ck	Robert H Ott	0.5"	2.5
Cooper River	Jim Royce	A007107	32	unknown	Albert W Bowen	unknown	unknown
Cooper River	Tony Mims	D002831	261	Clouter Ck	Jake Wilson	3.3"	7.2
Bly Creek	Dennis Allen	D003580	837	Garden City Beach	William R Yandle, Sr	unknown	15
Cooper River	Don Broxton	D004082	446	Clouter Ck	Jake Wilson	unknown	2.6
James Is Yacht Club	Thomas P. King, Jr	D004253	982	James Is Yacht Club	Ken Suggs	7.8"	-0-
Guerrins Creek	Richard L. Coons	D005679	305	Guerrins Ck	Royce P Cloyd	3.5"	-0-
Isle of Palms	J.L. Bowers	D005794	198	Tolers Cove	Jay Hagan	5.8"	1.7
Bass Creek	Ken Smith	D005822	206	Bass Creek	Curtis Mullinax	4.0"	-0-
Morris Island	John D. Ohlandt, Jr.	D005940	192	Schooner	Chris Mock	2.0"	unknown
N.Morris Island	Johnny Ohlandt, Jr	D005950	672	Morris Island	unknown	10.0"	1
Tolers Cove	John Young	D006243	523	Charleston Jetty	John Freshwater	10.5"	5
Tolers Cove	Jay Hagan	D006265	6	Tolers Cove	Jay Hagan	-0-	-0-
Combahee River	Joseph B Hewitt	D006344	367	Combahee River	James M Hagan	unknown	1
Tolers Cove	Thomas Wynne	D006439	482	Tolers Cove	Linda Conklin	9.3"	-0-
Tolers Cove	Johnny Young	D006490	154	Clouter Creek	Josef Pfaffenbichler	2.5"	9
Cooper River	Don Broxton	D007723	260	Clouter Ck	Jake Wilson	3.0"	unknown
Tolers Cove	Harry Johnson	D006492	147	Paradise Landing	Daniel E Mathews	1.5"	28
Combahee River	Joseph B Hewitt	D006869	228	Combahee River	Jay Thompson	2.0"	1.25
Combahee River	Joseph B Hewitt	D006874	256	Combahee River	Jack Sanders	3.63"	1.25
Murrells Inlet	D M McNeal	D007062	217	Murrells Inlet	Lon L Furr, Jr	unknown	-0-
Wappoo Cut	Rick Bennett	D007228	227	Wappoo Cut	Rick Bennett	2.5"	-0-
Tolers Cove	Raymond Peters	D007430	205	Guerrins Ck	Joe Thomas	unknown	15
Charleston Harbor	Steve Leasure	D007648	324	Dill Creek	unknown	2.5"	-0-
Lynan Creek	Tony Mims	D007831	242	Cooper River	Thomas Cole	4.75"	2.7
Lynan Creek	Tony Mims	D007834	305	Yellowhouse Ck.	C O Pritchard	unknown	2.5
Lynan Creek	Tony Mims	D007845	347	Cooper River, Bushy Pk	Aubrey S. Robertson	4.0"	2.25
Stono River	Randall W. Cox	D008006	200	Stono River	Curtis Mullinax	5.5"	unknown
Stono River	Randall W. Cox	D008008	219	Clouter Creek	Josef H. Pfaffenbichler	4.0"	12
Cooper River	Victor Mickelsen	D008064	354	Georgetown	Harry L. McClam	6.75"	45
Toomers Creek	Victor Mickelsen	D008066	253	Foster Ck	Clearvin Gaskin	unknown	6.5
Bly Ck, N. Inlet	Wendy Allen	D008201	112	Debideau Channel	Joseph Edward Dixon	0.2 lb est.	4.6
Bly Creek	Dennis Allen	D008205	181	Litchfield Ck	Suzanne Iwens	unknown	8
Folly River	Lee Moyer	D008254	136	Folly River	E.L. Pop	2.0"	-0-
Toler's Cove	John Hagan	D008281	349	Toler's Cove	Lee Mullinax	9.5"	-0-
Morris Island	John Ohlandt, Jr	D008403	192	S End Morris Is	R.L. Hickinson	unknown	1
Morris Island	Johnny Ohlandt, Jr	D008405	213	Ft. Sumter	Betty G Flanigan	0.75"	2
Morris Island	Gina Ohlandt	D008438	308	Morris Is	Rusty Harrison	unknown	-0-
Morris Island	Bill Huff	D008439	359	Morris Is	F. Stevens Johnson	6.5"	-0-
Toler's Cove	Robert Conklin	D008477	204	Toler's Cove	unknown	unknown	unknown
Foster Creek	James K. Van Ness, Jr	D008548	51	Foster, Creek	Lynn Able	4."	-0-
Ralston Creek	Victor Mickelsen	D008700	238	Clouter Ck	James Stewart	6.25"	6
Ralston Creek	Victor Mickelsen	D008717	505	mouth of Goose Creek, Cooper R	Charles Grooms	6.5"	10
Deweess Island	Tim Scalise	D008826	49	unknown	Riddell T. Perry, Jr	unknown	unknown
Deweess Island	Tim Scalise	D008828	26	creek behind Deweess Is	Joe Strickland	unknown	unknown
Deweess Island	Joe Strickland	D008820 1	26	creek behind Deweess Is	Joe Strickland	unknown	unknown
Deweess Island	Joe Strickland	D008829	360	Deweess Is	David Romein	3.5"	-0-
Deweess Island	Joe Strickland	D008845	338	Deweess Is	Chris Silcox	4.0"	-0-
Deweess Island	Joe Strickland	D008848	338	Deweess Is	Chris Silcox	4.0"	-0-



Morris Island	Bill Huff, III	D008864	258	Morris Is	Mike Collie	5.5"	1
Schooner Creek	unknown	D00881	173	Ft. Sumter	G.C. Norris	2.5"	1.3
Lighthouse Ck	John D. Ohlandt	D008891	213	Ft. Johnson	Charlie Wenner	4.0"	5.4
Toler's Cove Marina	Robert Conklin	D009011	281	Toler's Cove Marina	Bernard C. Ruck, Jr	8.0"	-0-
Ralston Creek	Victor Mickelsen	D009035	322	Beresford Ck	Larry Mackey	6.5"	1.5
Ralston Creek	Victor Mickelsen	D009068	364	Yellowhouse Ck at Flagg Ck	Keith Brown	7.0"	14
Ralston Creek	Victor Mickelsen	D009072	343	Wando R	David Romein	6.0"	-0-
Toler's Cove	Jay Hagan	D009120	205	unknown	Paul Stotter	unknown	unknown
Toler's Cove Marina	Jay Hagan	D009135	336	Ft. Johnson	Joe Moran (SCWMRD)	2.7"	3
Beresford Ck	Jerry Horan	D009160	353	Wando R.	John Anderson	3 lbs.est.	-0-
Wando River	Richard L Coons	D009229	141	unknown	Mathews	unknown	unknown
Cat Island	Brett S Webber	D009230	267	2.5 N of Detyens shipyard	David Munchen	0.25 lbs.est.	1.5
Wando River	Richard L. Coons	D009233	297	unknown	M. Dupree	unknown	unknown
Wappoo Cut	Rick Bennett	D009295	19	Coburg Ck	Vernon White	-0-	-0-
Oldman/Cooks Ck	Dennis Allen	D009362	211	Litchfield Brdg	F. F. DeFanti	2.0"	6
Ralston Creek	Victor Mickelsen	D009428	383	Yellowhouse Ck	Mike Walker	11.0"	9.5
Ralston Creek	Victor Mickelsen	D009429	384	unknown	Mike Walker	unknown	unknown
Morgan Creek	Ethol Mickelsen	D009434	439	Deweese Inlet	Joe Mueller	unknown	1.5
Hobcaw Creek	Ethol Mickelsen	D009449	330	Palmetto Ck	Ronald E Thomas	4.0"	5
Castle Pinckney	Victor Mickelsen	D009476	268	Castle Pinckney	William J Detyens	2.5"	-0-
Botany Bay Is	John Ohlandt	D009510	80	Ft. Johnson	Joe Moran (SCWMRD)	1.5"	23.7
Botany Bay Is	John Ohlandt	D009510	108	Ft. Johnson	Charlie Wenner	1.5"	23
Ft. Johnson	Charlie Wenner	D009510	28	Ft. Johnson	Charlie Wenner	-0-	-0-
Botany Bay Is	John Ohlandt	D009523	221	Sampit River	Regan Lambert	unknown	80
Botany Bay Is	John Ohlandt	D009524	350	Jeremy Creek	T.W. Gilstrap	8.0"	3
N. Edisto & Bohicket River	Deborah Stokes	D009617	21	Scott Ck, Edisto Beach	Sonya B. Connelly	1.5"	7
Wando River	B.B. Wetherell, III	D009688	446	Wando R., near Cainhoy	Carson Dennis	11.5"	-0-
Toler's Cove	Robert Conklin	D009732	346	Toler's Cove	Raymond Peters	7.0"	-0-
Toler's Cove	Robert Conklin	D009741	203	Simmons Ck	Cecil Olinger	11.0"	-0-
Leadenwah River	Frank Middleton	D009774	73	Steamboat Land, N. Edisto R	K. U. Sanders	0.75 lbs.est.	4
Leadenwah River	Frank Middleton	D009776	78	North Inlet, Oyster Land, Ck	Ginger Ogburn	4.0"	75
Leadenwah River	Arthur Middleton	D009777	67	unknown	Samuel Wise	unknown	unknown
Foster Creek	Tony Mims	D009843	282	Cooper River Bushy Park	Kenneth W. Westbury	unknown	15
Bly Creek	Ginger Ogburn	D010113	164	Muddy Bay, Georgetown	Charles M. Stockly	1.5"	3
Bass Creek	Ralph Fiddie	D010134	53	Bass Ck	Gayle Bulwinkle	4.75"	-0-
Coburg Creek	Marsha Hass	D010140	57	Coburg Creek	Frank Panek	3.0"	-0-
Toler's Cove	Robert Conklin	D010214	93	unknown	Pete Lambrakos	unknown	unknown
Oldman/Cooks Ck	Dennis Allen	D010310	181	Oldman/Cooks Ck	Dennis Allen	1.5"	-0-
Oldman/Cooks Ck	Dennis Allen	D010325	341	Debordeau Ck	Joseph E. Dixon	unknown	-0-
Toler's Cove	Jay Hagan	D010338	240	Conch Ck	R.G. Poirer	5.3"	.5
Toler's Cove	Jay Hagan	D010343	172	Toler's Cove	Harry L. Johnson, Jr.	4.0"	-0-
Foster Creek	Tony Mims	D010379	378	Palmetto Ck	Ronald E. Thomas	4.7"	2.5
Nowell Creek	Tony Mims	D010404	115	Ft. Johnson	Joe Moran	2.25"	8.8
Nowell Creek	Tony Mims	D010404	154	Charleston Harbor	Charlie Wenner	2.3"	5.5
Canvasback Pond	George Melvin	D010425	216	Canvasback Pond	R.O. Beyson, Sr	1.25 lbs	-0-
Gray Bay	Mike Pendleton	D010471	1	Gray Bay	Mike Pendleton	-0-	-0-
Morris Island	Johnny Ohlandt	D010578	255	James Island Ck	Tony Richardson	unknown	4.5
Schooner Creek	Johnny Ohlandt, Jr	D010579	232	Round Bank	Johnny Ohlandt, Jr.	1.0"	-0-



Nowell Creek	John Wallace, Jr	D010645	242	Yellowhouse Ck	Raymond E. Williams	unknown	8
Cooper River	Marty Napier	D010668	234	Cooper R	George Ellis	4.5"	0.5
Lyman Creek	Mike Napier	D010670	233	Cooper R	Bryan Johnston	3.5"	3.5
Lyman Creek	Marty Napier	D010673	279	Cooper R	Billy H. Ellison	4.75"	2
Shem Creek	Brian Leman	D010680	78	Shem Ck	John F. Tayler	3.0"	-0-
Shem Creek	Brian Leman	D010685	110	Shem Ck	John F. Tayler	2.6"	-0-
Shem Creek	Patrick Fowler	D010686	114	Shem Ck	John F. Tayler	7.3"	-0-
Coburg Creek	Frank Panek	D010745	111	Elliot Cut	Paul Buckholdt	4.0"	.5
Morgan Creek	Victor Mickelsen	D010810	235	Morgan Ck	Anne Hines	3.0"	-0-
Morgan Creek	Victor Mickelsen	D010812	247	Isle of Palms	Nick C. Lambros	3.75"	-0-
Morgan Creek	Ethol Mickelsen	D010821	252	Deweese Inlet	Ray White	4.75"	1
West Bank Creek	Daniel Bearman	D010937	275	Steamboat Landing	unknown	2.5"	2.5"
Wando River	Richard Coons	D010968	158	Wando River	Clegvin Gaskin	unknown	-0-
Guerins Creek	Richard L. Coons	D010985	399	Wando River	Howard Allen	4.6 lbs est.	-0-
Harborview Rd. pond	Bill Logothetis	D010993	337	Charleston Jetty	Lee Congleton, III	0.7 lbs est.	5
North Jetties	Reed Simmons	D011030	130	Charleston Jetty	Bobby Conklin	unknown	1
Cooper River	Tony Mims	D011093	unknown	Grove Creek	Harold Joye	6.75"	2
Cooper River	Tony Mims	D011095	233	Wando R.	J.K. Blocker	3.5"	24
Bass Creek	Gayle Bulwinkle	D011197	34	Bass Creek	Ralph Fiddie	1.0"	-0-
Guerins Creek	Richard Coons	D011246	111	Wando R	Charles R. Rutledge	1.0"	3.5
Guerins Creek	Richard Coons	D011270	64	Wagner Ck	Earnest H. Causey	5.0"	1.5
Charleston Harbor	Walt Cordina	D011331	404	James Is. Yacht Club	Daryl Stubbs	4.5"	-0-
Morris Island	John J. White	D011344	40	Morris Isl.	Floyd D Johnston	unknown	-0-
Horibeck Creek	Ethol Mickelsen	D011413	324	Horibeck Ck.	George Altine	10.0"	-0-
Swinton Creek	Victor Mickelsen	D011441	175	Goose Creek	Tom Cabal	2.0"	15
Cape Romain	Cantey Smith	D011481	314	Bly Ck	Dennis Allen	unknown	19
Ralston Creek	Ethol Mickelsen	D011615	160	Wando River	George Poirier	5.5"	5
Shipyard Creek	Ethol Mickelsen	D011617	80	Town Ck	John Johnston	3.7"	1.5
Ralston Creek	Vic Mickelsen	D011624	23	Ralston Ck	Henry P. Harper	1.25"	-0-
Shipyard Creek	Victor Mickelsen	D011639	-0-	Shipyard Ck	Ethol Mickelsen	-0-	-0-
Charleston Harbor	Charles Duncan	D011684	275	Ellis Creek	John Barrineau	unknown	1.5
Clark Sound	Bill Huff	D011695	286	Clark Sound	Steve Blythe	1.5"	-0-
Debordieu Creek	Dennis Allen	D011831	131	Debordieu Ck.	Basil M. Boyd, Jr	4.5"	-0-
Debordieu Creek	Dennis Allen	D011846	159	Pawleys Isl	J.L. Moore	1.0"	-0-
Debordieu Creek	Wendy Allen	D011856	46	Debordieu Ck	Thomas B. Boyle, Jr.	unknown	-0-
Debordieu Creek	Dennis Allen	D011858	86	Debordieu Ck	Charlotte Trotter	-0-	-0-
Debordieu Creek	Wendy Allen	D011859	312	Debordieu Ck	Forrest Hennis	6.5"	-0-
Elliott Cut	Paul H. Buckholdt	D011954	186	Wappoo Cut	Elaine James	3.0"	-0-
Elliott Cut	Paul H. Buckholdt	D011959	84	Elliott Cut	Curtis C. Mullinax	0.5 lbs. est.	-0-
Charleston Harbor	Walt Cordina	D012122	40	Chas Harbor, Crab Bank	David G. Schaffer	0.25 lbs. est.	1.5
James Is Yacht Club	John J. Mikel	D012284	93	Plum Island	Tommy King	4.0"	1
Elliott Cut	Paul H. Buckholdt	D012299	90	Stono R.	Raymond H. Coker	4.0"	.5
Oldman/Cook Ck	Dennis Allen	D012308	29	Oldman/Cooks Ck	Dennis Allen	2.0"	-0-
Bly Creek	Dennis Allen	D012316	36	North Inlet	Dale McAlister	unknown	-0-
Wando River	Emerson B. Read, Jr	D012331	15	Beresford Ck	Sandy Stuhr	0.5 lbs. est.	-0-
Isle of Palms	Emerson B. Read, Jr	D012332	53	unknown	Lance Lewandowskio	unknown	unknown
Isle of Palms	Emerson B. Read, Jr	D012336	15	Hamlin Ck	Carl Bailey	-0-	-0-



Isle of Palms	Emerson B. Read, Jr	D012337	52	Hamlin Ck	Ralph J. White	unknown	-0-
Shipyard Creek	Victor Mickelsen	D012410	117	Naval Base	Stanley Poole	5.2"	-0-
Shipyard Creek	Ethol Mickelsen	D012414	6	Shipyard Ck	Victor Mickelsen	-0-	-0-
Shipyard Creek	Victor Mickelsen	D012417	23	Shipyard Ck	Victor Mickelsen	1.5"	-0-
Shipyard Creek	Victor Mickelsen	D012420	28	Shipyard Ck	William L. Hutchinson	1.25"	-0-
Shipyard Creek	Vic Mickelsen	D012435	55	Cooper River	Rufus Peterson	1.75"	0.5
Shipyard Creek	Victor Mickelsen	D012439	133	Dewees Isl	Hayden McDowell	1.75"	13
Shipyard Creek	Ethol Mickelsen	D012442	8	Shipyard Ck	Ethol Mickelsen	0.35"	-0-
Shipyard Creek	Ethol Mickelsen	D012449	25	Shipyard Ck	Ethol Mickelsen	1.5"	-0-
Shipyard Creek	Ethol Mickelsen	D012451	26	Shipyard Ck	Victor Mickelsen	1.75"	-0-
Shipyard Creek	Ethol Mickelsen	D012457	0	Shipyard Ck	Victor Mickelsen	-0-	-0-
Shipyard Creek	Ethol Mickelsen	D012458	13	Shipyard Ck	Gilbert Beasley	1.5"	-0-
Shipyard Creek	Victor Mickelsen	D012459	65	Shipyard Ck	Rick Donavon	2.5"	-0-
Limehouse Bridge	John W. Buice	D012541	59	Stono R, Limehouse Bdg	Clarence Gibbs	unknown	-0-
Limehouse Bridge	Eddie White	D012544	unknown	unknown	unknown	unknown	unknown
Morris Island	Bill Huff	D012585	16	Lighthouse Creek	William Carlton	-0-	-0-
Morris Island	Bill Huff	D012587	140	Morris Isl	Mike Keese	3.5"	-0-
Mackay Creek	Richard Inglis	D012600	207	Mackay Ck	Iswell V Malphus	4.75"	-0-
Mackay Creek	Richard Inglis	D012603	87	Moss Ck	Norman L. Dunlap	1.25"	-0-
May River	Richard Inglis	D012608	33	unknown	Edward Matthews	unknown	unknown
Church Creek	David M Hay	D012630	84	Wadmalaw Sound	A.B. Fields	4.5"	1
Rantowles Creek	Steve L. Webber	D012643	34	Stono River	S. M. Tucker	unknown	-0-
Cooper River	Tony Mims	D012763	117	Beresford Creek	Jewell Browder	5.75"	15
Cooper River	Don Broxton	D012831	56	Cooper River	Dorothy Lee	1.5"	1
Elliott Cut	Paul Buckholdt	D012851	86	Elliott Cut	Dorothy W. Daniels	3.0"	-0-
Elliott Cut	Paul Buckholdt	D012855	7	Wappoo Cut	Inez All	-0-	-0-
Ellis Creek	Paul H. Buckholdt	D012858	49	Folly River	E.M. Hubert	0.2 lbs est.	11
Oldman/Cooks Ck	Dennis Allen	D012862	3	Oldman/Cooks Ck	Wendy Allen	-0-	-0-
Oldman/Cooks Ck	Dennis Allen	D012867	21	Debordieu Ck	Claude M. Epps, Jr.	0.5"	2
Shem Creek	Don Hammond	D012962	137	Castle Pickney	D. Dalton	3.5"	2
Toler's Cove	Jay Hagan	D012993	82	Toler's Cove	Linda Conklin	1.0"	-0-
Toler's Cove	Jay Hagan	D012998	17	Toler's Cove	Linda Conklin	-0-	-0-
Cooper River	Don Broxton	E000030	51	Cooper River	Robert R. Kampneyer	1.0"	1.5
Toler's Cove	Jay Hagan	E000151	37	Toler's Cove	Linda Conklin	unknown	-0-
May River	Richard Inglis	E000445	6	May River	Richard Inglis	-0-	-0-
May River	Richard Inglis	E000446	10	May River	Howard N. Arnsdorf	-0-	-0-
May River	Richard Inglis	E000447	10	May River	Howard N. Arnsdorf	-0-	-0-
May River	Richard Inglis	E000448	19	May River	Lee Simoneaux	0.75"	-0-
May River	Richard Inglis	E000449	23	May River	George Simoneaux	1.75"	-0-
Cooper River	Tony Mims	E000574	173	Cooper River	L.M. Pendley	unknown	-0-
Plum Island	David Rae, III	E001132	69	Ft. Johnson	Phil Maier	1.1"	2.5
Oldman/Cooks Ck	Dennis Allen	E001170	36	Oldman/Cooks Ck	Dennis Allen	2.0"	-0-
Oldman/Cooks Ck	Dennis Allen	E001171	10	Oldman/Cooks Ck	Dennis Allen	-0-	-0-
Cooper River	Steve Rendley	E001180	51	Ashley River	unknown	unknown	16.5
Stono Bridge	Dale Yarborough	E001204	42	Wappoo Creek	David S. Wilson	0.8"	1.25
Toler's Cove	Linda Conklin	E001421	0	Toler's Cove	Linda Conklin	-0-	-0-
Cape Island	James D. Elliott	E001683	15	unknown	Gale Stone	unknown	unknown
Foster Creek	Lynn Able	E002145	81	Wando River	George Poirier	1.0"	3
Wando River	Emerson B. Read, Jr	E002161	18	Wando River	George B. Tallman	1.5"	-0-
N. Santee Bay	P. Gene Dickson	E002183	27	Mosquito Creek	Calvin Richardson	unknown	-0-
Hobcaw Creek	Ethol Mickelsen	E002233	45	Wando River	Charlie Richardson	4.5"	6



Hobcaw Creek	Ethol Mickelsen	E002236	10	Hobcaw Creek	Vic Mickelsen	0.75*	-0-
Hobcaw Creek	Victor Mickelsen	E002237	8	Hobcaw Creek	Vic Mickelsen	0.25*	-0-
Hobcaw Creek	Victor Mickelsen	E002256	8	unknown	Benjamin Williams	-0-	unknown
Hobcaw Creek	Victor Mickelsen	E002257	38	unknown	Mr. & Mrs. Rodger Kennerly	unknown	unknown
Hobcaw Creek	Vic Mickelsen	E002268	33	unknown	Rodger Kennerly	unknown	unknown
Cooper River	Don Broxton	E002290	5	Cooper River	Don Broxton	-0-	.25
Shem Creek	Brian Leman	E002505	58	Shem Creek	John F. Tayler	unknown	-0-
Charleston Harbor	A.L. Hutchinson, Jr.	E002610	23	Castle Pinckney	Jim Royce	-0-	-0-
Castle Pinckney	Jim Royce	E002610	13	Ft. Johnson	Charlie Wenner	-0-	1.5
Ft. Johnson	Charlie Wenner	E002610	31	Ft. Johnson	Charlie Wenner	1.0*	-0-
Charleston Harbor	A.L. Hutchinson, Jr.	E002610	124	James Is Y.C.	Daryl Stubbs	3.5*	-0-
Capers Inlet	Carl McCants, Jr.	E002771	53	Capers Inlet	Andrew G. Glover	1.0*	-0-
Capers Inlet	Carl McCants, Jr	E002773	53	Capers Inlet	Andrew G. Glover	1.0*	-0-
Wando River	R.J. Ackerman	E002857	65	Wando River	Irvin C. Ridgeway	4.5*	2
Foster Creek	Tony Mims	E002950	56	Wando River	unknown	4.25*	1.5
Robbins Creek	Bryan Moyer	E003078	3	Robbins Creek	Jane H. Theiling	-0-	-0-
Ft. Johnson	Mike Pendleton	E003160	16	Ft. Johnson	Joe Moran	1.0*	-0-
Schooner Creek	John Ohlandt, Jr	E003293	99	Charleston Harbor	Bill Porcher	1.5*	1.5
Cooper River	Don Broxton	E003374	52	Cooper River	C.O. Richburg	1.5*	-0-
Cooper River	Mary Franco	E003384	64	Cooper River	Al Hooker	2.3*	3
Clouter Creek	Tony Mims	E003517	29	Cooper River	Joan Huttner	unknown	2
Bass Creek	Ralph Fiddie	E003522	35	Bass Creek	Ralph Fiddie	1.75*	-0-
Bass Creek	Ralph Fiddie	E003538	54	Bass Creek	Wayne Schofield	4.0*	1
Schooner Creek	John Ohlandt, Jr.	E003583	40	Plum Island	Tommy King	3.0*	5.5
Hobcaw Creek	Victor Mickelsen	E003666	38	Cooper River	G.W. Kellogg	unknown	11.5
Hobcaw Creek	Victor Mickelsen	E003702	1	Hobcaw Creek	Vic Mickelsen	-0-	-0-
Guerins Creek	Richard L. Coons	E003732	38	Guerin Creek	Bill Stewart	-0-	-0-
Shem Creek	Heather Leman	E004010	42	Wando River	Paul W. Lingis	2.5*	5.5
Deweese Creek	Jonathon Blake	E004104	87	Deweese Island	Hayden McDowell	-0-	-0-
Deweese Creek	Johnathon Blake	E004109	62	Deweese Island	Chris Silcox	-0-	-0-
Clouter Creek	Jesse Kennedy	E004130	42	Clouter Creek	Aubry S Robertson	2.5*	-0-
Store Creek	Buddy Bennett	E004146	33	Store Creek	Buddy Bennett	unknown	-0-
Bulls Island	Donny Browning	E004304	14	Bulls Island	Robert N. Dover	-0-	-0-
Broad Creek	Mary Fall	E004331	41	Shelter Cove	Drew Brinson	unknown	-0-
Mackeys Creek	Marty Fall	E004336	95	Beaufort Creek	Donna Lyons	3.0*	-0-
Debordieu Creek	Joseph E Dixon	E004403	23	Debordieu Ck	C. Warren Irwin, Jr	-0-	-0-
Debordieu Creek	Joseph E Dixon	E004404	4	Debordieu Ck	C. Warren Irwin, Jr	-0-	-0-
Bull Island	Chris Clements	E004498	5	Bull Island	Danny Mills	-0-	-0-
Price Creek	Chris Clements	E004506	-0-	Santee Pass	Dennis Brookshire	-0-	1
Wando River	Tony Mims	E004592	11	Wando River	Tracy Bayliss	0.75*	-0-
Nowell Creek	Tony Mims	E004744	71	unknown	James E. Brogdin, Sr	unknown	unknown
McClellanville	Gene Dickson	E005303	23	Coopers Dock	H. Wesley Owens	unknown	2
North Inlet	Gene Dickson	E005357	7	North Inlet	C. Claymon Griner, Jr.	0.5 lb. est.	-0-
Isle of Palms Marina	David Wiggins	E005519	27	Isle of Palms	Bob Paffenbarger	-0-	-0-
Shem Creek	Buddy Leman	E005662	9	Shem Creek	John F. Tayler	0.8*	-0-
Wando River	Emerson B. Read, Jr.	E005791	20	unknown	Venetia H. Calvert	unknown	unknown
Isle of Palms	Emerson B. Read, Jr.	E005794	49	James Isl Y.C.	Daryl Stubbs	1.0*	5
Towne Creek	Paul Buckholdt	E005890	12	unknown	Kenneth Rouse	unknown	unknown
Coal Tipple	Paul Buckholdt	E005895	18	Coal Tipple	Curtis C. Mullinax	0.5*	-0-



Elliott Cut	Paul Buckholdt	E005905	1	Elliott Cut	Kathleen M. McGregor	-0-	-0-
Combahee River	Joseph B. Hewitt	E006432	24	Combahee River	Buck Deavers	1.5"	1
Bly Creek	Wendy Allen	D012873	432	Bly Creek	Paul Kenny	11.0"	-0-
Elliott Cut	Paul H. Buckholdt	D012857	274	Wappoo Cut	Kenneth B. Dewitt	0.7"	-0-
Elliott Cut	Paul H. Buckholdt	D012856	300	Wappoo Cut	Ronald R. Dewitt	unknown	-0-
Cooper River	Don Broxton	D012839	601	Cooper River	Pete Capitano	8.0"	4
May River	Richard Inglis	D012602	102	May River	John F. Wooten	2.5"	0
Cooper River	John W. Buice, Jr.	D012547	74	Old Coal Tipple	Darrell Hartley	-0-	.7
Toogoodoo Creek	C.H. Mizzell	D012408	118	Toogoodoo Ck.	B. E. Nipper	6.0"	-0-
Oldman/Cooks Ck	Dennis Allen	D012306	183	Oldman Creek	John Schroer	3.0"	-0-
Olman/Cooks Ck	Dennis Allen	D012305	137	North Inlet	Al Saunders	2.8"	2
Bly Creek	Dennis Allen	D012300	133	Debordieu Ck	David Gardiner	3.5 lbs.est.	1
Wando River	Emerson B. Read, Jr.	D012255	311	Cooper River	Charles E. Bishop	1 lb. est.	10
Flagg Creek	Harry D. Calvert	D012098	45	Cooper River	A.M. Thrower	2.0"	.7
Cooper River	Don Broxton	D012085	500	Cooper River	Rich Franco	7.3"	2.5
Cooper River	Don Broxton	D012083	479	Cooper River	Calvitt Clarke	4.5"	3
Bly Creek	Dennis Allen	D011865	292	Bly Creek	Dennis Allen	3.0"	-0-
Clark Sound	Bill Huff	D011695	500	Lighthouse Inlet	Louis Godbold	6.0"	2.5
Clark Sound	Steve Blythe	D011695	215	Lighthouse Inlet	Louis Godbold	4.5"	2.5
Wando River	Ethol Mickelsen	D011638	290	Yellowhouse Ck	Darin Martin	6.3"	6.5
Cooper River	Don Broxton	D011579	643	N. Jetty, Chas Harbor	Timothy Fryar	5.5"	16.5
Cooper River	Don Broxton	D011577	532	Cooper River	Don Broxton	6.5"	1
Cooper River	Don Broxton	D011547	unknown	unknown	unknown	unknown	unknown
Parrott Creek	Charlie Aimar	D011078	21	Parrott Ck	Dale Lackey, Jr	-0-	-0-
Wando River	Richard L. Coons	D010976	490	Wando River	Paul H. Simmons	7.3"	4
Coburg Creek	Frank Panek	D010757	28	Coburg Creek	Frank Panek	1.3"	-0-
Coburg Creek	Frank Panek	D010754	28	Coburg Creek	Frank Panek	1.8"	-0-
Coburg Creek	Frank Panek	D010746	311	Cooper River	Boo Lachiotte	2.5 lbs. est.	17.5
Lynan Creek	Marty Napier	D010678	509	Cooper River	Don Broxton	6.5"	1
Lynan Creek	Marty Napier	D010671	544	Cooper River	Lem Pendley	5.0"	.5
Cooper River	Tony Mims	D010652	687	Cooper River	Billy H. Ellison	8.5"	2
Cooper River	Tony Mims	D010651	495	Cooper River	Don Broxton	5.0"	1
Nowell Creek	Tony Mims	D010403	580	Cooper River	Mark Polin	7.0"	10
Bass Creek	Ralph Fiddie	D010139	358	Bass Creek	Burt Bulwinkle	9.0"	-0-
Wando River	James W. Bowers, Jr.	D010061	11	Wando River	E. Holland	-0-	-0-
Toler's Cove Marina	Linda Conklin	D009756	730	Grove Creek	Tony Mims	5.5"	16
Botany Bay Isl	John Ohlandt	D009527	459	Frampton Inlet	Cecil C. Stewart	3.5"	1
Wappoo Cut	Rick Bennett	D009297	178	Plum Island	F.P. King, Sr	4.7"	1.5
Wappoo Cut	Eric S. Beam	D009296	327	Wappoo Cut	E.M. Huber	2.3 lbs	-0-
Skull Creek	Russell P. Patterson	D009267	54	Skull Ck	Fuzzy Davis	3.0"	-0-
Morris Island	Bill Huff	D008867	583	Morris Isl	William Boggan	9.0"	1
Foster Creek	Mike Able	D009217	142	unknown	Island Auto Appraisers	unknown	unknown
Dewees Island	Joe Strickland	D008853	400	Dewees Is	Bill Elliot	2.0"	-0-
Yellowhouse Ck	John W. Dills	D008598	74	Cooper River	Alvin McKimble, Jr	unknown	.5
Price's Inlet	Sandy Stuhr	D008532	28	Price's Inlet	Sandy Stuhr	unknown	-0-
Wappoo Cut	Ethol Mickelsen	D008360	731	Buoy 22, Grillage	Lamar Mitchum	18.5"	3.5
Shem Creek	Jimmy Smith	D006996	7	Shem Creek	Darren Gregg	-0-	-0-
Shem Creek	Jimmy Smith	D006995	85	Shem Creek	Charles Milligan	4.5"	-0-
Murrells Inlet	Joe S. Hartsell	D006208	24	Murrells Inlet	Howard Younts	-0-	-0-
Morris Island	John Ohlandt	D004103	1186	Morris Island	Todd Hoover	12.0"	-0-



Ashley River	Lennie Smith	D003738	704	Ashley River	Michael W. Turnage	1.7 lbs est.	-0-
Ashley River	Steve Willard, Jr.	D003732	711	Ashley River	Michael W. Turnage	1.7 lbs est.	-0-
Oldman/Cooks Ck	Dennis Allen	D012874	426	Oyster Landing Creek	Ginger Ogburn	10.0"	1
True Blue Creek	Becky Bass	E004008	83	Eddingsville Beach	A.M. Jones	0.5 lbs est.	27
Hobcaw Island	Victor Mickelsen	E010929	43	Hobcaw Island	Victor Mickelsen	1.8"	-0-
Bluffs Island	Ernie Nelson	E008347	80	Debordieu Ck	Joseph H. Easley, Jr	1.0"	36
Cooper River	Steve Pendley	E005294	218	Cooper R.	Christine Tobey	6.5"	.5
Cooper River	Steve Pendley	E002424	439	Deweese Inlet	Ervin Fowler	8.0"	25.6
North Inlet	Gene Dickson	E015738	91	Kingston, NC	Atlantic Seafood	0.2 lbs est.	45
Cooper River	Jim Royce	A007102	416	Yellowhouse Ck	David Bandyk	12.0"	2.5
Wando River	Dale Wright	A010280	96	Charleston Harbor	Keith Beam	unknown	5
Parrott Creek	Stuart Lackey	D006150	67	James Isl Creek	George Grant	unknown	4.5
Toler's Cove Marina	John Young	D006240	918	Buoy 22, Grillage	Lamar Mitchum	15.0"	1.5
Toler's Cove Marina	John Young	D006247	958	Grillage Sullivans Is	Jimmy Smith	13.0"	1.5
unknown	unknown	E010XXX	unknown	West Bank Ck	Alan Freeman	unknown	unknown
unknown	unknown	E0103XX	unknown	Wando River	Robert Donegan, Jr	unknown	unknown
Cooper River	Don Broxton	E000032	470	Cooper River	Gary R. Pannell	6.8"	.5
Cooper River	Mark A Osment	E000739	385	Cooper River	Bonnel Williams	6.0"	-0-
Oldman/Cooks Ck	Dennis Allen	E001173	274	Oldman/Cooks Ck	Dennis Allen	5.0"	-0-
Plum Island	T.P. King, Jr	E001475	33	Plum Island	Ted Baggat	-0-	-0-
Toler's Cove Marina	Linda Conklin	E001788	265	unknown	Lyn Igoe	1.0"	unknown
Toler's Cove	Linda Conklin	E001816	unknown	unknown	unknown	unknown	unknown
Wando River	Emerson B. Read, Jr	E002159	228	Beresford Ck	Karen Flanigan	3.0"	-0-
Hobcaw Creek	Vic Mickelsen	E002263	259	Clouter Ck	Joey Pfaffenbichler	5.0"	5.5
Cooper River	Don Broxton	E002296	386	Cooper River	Dotty Farnsworth	3.5"	-0-
Charleston Harbor	Reed Simmons	E002497	29	unknown	Jerry L. Kelley	2.3"	unknown
Foster Ck	Tony Mims	E002891	294	Nowell Creek	G. E. Hagan, Jr	10.75"	.5
Cooper River	Don Broxton	E003363	246	Clouter Creek	Josef Pfaffenbichler	3.5"	.5
Cooper River	Rich Franco	E003373	320	Cooper River	Keith S. Brown	5.0"	-0-
Cooper River	Rich Franco	E003393	312	Cooper River	Keith S. Brown	6.0"	-0-
Cooper River	Don Broxton	E003395	297	Cooper R	Brian Pennell	3.5"	-0-
Beresford Creek	Joanie Detyens	E003984	220	Moreland Landing	Marty Napier	1.7"	13
Charleston Jetties	Ed Johnson	E004179	218	South Jetties	Target tire of Charleston	3.0"	-0-
Oldman & Cooks Creek	Dennis Allen	E004674	317	Browns Is. Onslow Co., NC	Kelly Thomas	5.0"	130
Beresford Creek	Joe Detyens	E004875	237	Beresford Ck	Don Flanigan	1.5"	1.5
Combahee River	J.B. Hewitt	E005033	306	unknown	unknown	unknown	unknown
Combahee River	J.B. Hewitt	E005059	370	Schooner Ck	Earl L. Brunson	4.5"	10
Cooper River	L.M. Pendley	E005280	106	Cooper R	John Mizzell	0.5"	-0-
Cooper River	Steve Pendley	E005291	210	Cooper;R	James A Driggs	4.0"	1
Cooper River	Steve Pendley	E005294	219	Cooper R	William Morrow	6.5"	1
Cooper River	Steve Pendley	E005295	254	Cooper R	Jack Laney	unknown	unknown
North Inlet	Gene Dickson	E005369	87	unknown	Will Thompson	unknown	unknown
North Inlet	Gene Dickson	E005370	147	North Inlet	Ms. Jimmie H. Epps	2.0"	-0-
North Inlet	Gene Dickson	E005386	134	Oldman Creek	Sonya Schoer	1.5"	-0-
Braddocks Cove	Cal Montgomery	E005613	142	Calibogue Sound	J.H.C. All	unknown	unknown
Crab Bank	Teresa Fowler	E005717	63	Crab Bank	David Peralta	1.1"	-0-
Crab Bank	Lynn Able	E005750	15	Ft. Sumter	Teresa Fowler	2.5"	1.5
Crab Bank	Mike Able	E005760	0	Crab Bank	Marshall J. Wilkes	-0-	-0-



North Santee Bay	Rick Lacey	E005771	266	N. Santee Bay	Rick Lacey	6.0"	-0-
James Is. Yacht Club	Walt Cordina	E005849	14	N. side Shutes Folly Isl	James A. Rivers	-0-	1.5
Round Bank	John Ohlandt	E005865	46	James Isl Ck	Bob Paquette	unknown	5
Round Bank	John Ohlandt, Jr	E005878	29	Round Bank	John Ohlandt	1.0"	-0-
Round Bank	John Ohlandt	E005879	42	Chas Harbor	Bill Porcher	-0-	1
Wando River	Victor Mickelsen	E005975	58	Wando River	Victor Mickelsen	3.5"	-0-
Hobcaw Island	Ethol Mickelsen	E006001	50	Wando River	Jenny Tail	1.5"	2
Elliott Cut	Paul H Buckholdt	E006195	229	Elliott Cut	David Weitz	5.2"	-0-
Elliott Cut	Paul H Buckholdt	E006209	168	Wappoo Cut	Lorraine Hodges	5.8"	-0-
Crab Bank	Walt Cordina	E006410	35	Crab Bank	Christy F. Hart	0.3 lbs est.	-0-
Crab Bank	Walt Cordina	E006418	74	Ashley River	Douglas L. Segears	2.0"	4
Combanee River	J. B. Hewitt	E006481	20	unknown	Vernon C. Gunnell	unknown	unknown
Shem Creek	Heather Leman	E006842	4	Shem Creek	Carey Elliott	-0-	-0-
Cooper River	Tony Mims	E006980	234	Cooper River	Walter M. Stone	5.3"	-0-
Cooper River	Tony Mims	E006985	198	Cooper River	Dale Williams	0.7 lbs. est.	-0-
Cooper River	Tony Mims	E006986	12	Cooper River	John D. Campbell	unknown	2.5
North Inlet	Gene Dickson	E007081	5	North Inlet	Joe Vaughn	-0-	-0-
N. Santee Bay	Gene Dickson	E007136	1	N. Santee Bay	Gene Dickson	-0-	-0-
Cooper River	Tony Mims	E007252	154	Beresford Ck	Bertie L. Coker	2.75"	8.5
Cooper River	Tony Mims	E007340	78	Cooper River	Tony Mims	1.0"	-0-
Cooper River	Rick Franco	E007395	96	Cooper River	Edward L. Epps	unknown	1
Flagg Creek	Tony Mims	E007439	81	Yellowhouse Ck	Pat Harrington	0.2"	.5
Cooper River	Tony Mims	E007443	166	Yellowhouse Ck	Calvin R. Meyers	unknown	3
Cooper River	Steve Pendley	E007498	137	Cooper River	John Hair	5.7"	-0-
N. Santee Bay	Gene Dickson	E007533	77	Georgetown	Johnny Stanley	unknown	unknown
N. Santee Bay	Richard Lacey	E007724	38	S. Santee R.	Denny Spivey	0.5"	1
N. Santee Bay	Richards lacey	E007729	-0-	N. Santee Bay	Gene Dickson	-0-	-0-
N. Bulls Island	Ernie Nelson	E008347	83	North Inlet, Jones Creek	Gene Dickson	3.0"	33
Morgan Island	John F Walker	E008505	42	Morgan Creek	H. R. Ritter	unknown	-0-
N. Santee Bay	Gene Dickson	E009321	77	N. Santee Bay	Gene Dickson	2.0"	-0-
N. Santee Bay	Gene Dickson	E009329	63	N. Santee Bay	Rick Lacey	3.0"	-0-
N. Santee Bay	Gene Dickson	E009377	14	Don Yankey Wildlife Center	Bob Joyner	1.0"	4
Murrells Inlet Jetties	Jim Godfrey	E009808	21	Garden City Jetty	Bruce Justice	1.5"	-0-
Shem Creek	Brian Leman	E010266	9	Shem Ck	John L. Leaphart	-0-	-0-
Prices Inlet	W.D. Wolfe, III	E010337	67	Coswell Beach, NC	Ellis E. Lewis	3.2"	119
Ft. Johnson	Phil Maier	E010469	63	Ft. Johnson	E. Clark Morrison	unknown	-0-
Nowell Creek	G.E. Hagan, Jr	E010481	31	Beresford Ck	Jewel Browden	unknown	-0-
Round Bank	John Ohlandt	E010594	138	Dutchmans Ck, Southport NC	Robert Lee Simmons	unknown	126
Frampton Inlet	John Ohlandt	E010609	14	Edisto Beach	Fewanda Hastie	-0-	3
Guerins Creek	Richard Coons	E010715	159	Guerins Ck	Charles X. Mariani	4.5"	-0-
Bulls Bay	Mike Cooss	E010861	43	Davis Ck, Long Beach NC	Chris Mintz	3.0"	100
Cooper River	Doug Eberhart	E010863	9	Cooper R	Robert Rutledge	-0-	-0-
Cooper River	Jim Royce	E010867	68	Cooper R	Kenneth Carothers	2.0"	1
Hobcaw Creek	Vic Mickelsen	E010929	32	Hobcaw Ck Isl	Vic Mickelsen	1.0"	-0-
Hobcaw Creek	Vic Mickelsen	E010936	14	Hobcaw Ck Isl	Vic Mickelsen	1.0"	-0-
Hobcaw Creek	Vic Mickelsen	E010961	2	Hobcaw Ck Isl	Vic Mickelsen	-0-	-0-
Guerins Creek	Richard L. Coons	E011033	-0-	Wando R	Donald Burkhard	-0-	-0-
Simmons Creek	Philip G. Chakides	E011169	2	Simmons Ck	Ronald L. Tucker	-0-	-0-
Crab Bank	Walt Cordina	E011460	17	Crab Bank	Nelson D. Sassard, Jr	-0-	-0-



Crab Bank	Walt Cordina	E011461	14	Crab Bank	Julia A. Simms	-0-	-0-
Crab Bank	Walt Cordina	E011466	30	Ft. Sumter	Teresa Fowler	-0-	1.5
Crab Bank	Walt Cordina	E011467	17	Crab Bank	Mike Able	-0-	-0-
Hobcaw Creek	Tom Fleming	E011486	128	Wando R	unknown	2.5"	-0-
Hobcaw Creek	Vic Mickelsen	E011500	26	Hobcaw Ck	Ethol Mickelsen	1.25"	-0-
Hobcaw Creek	Ethol Mickelsen	E011512	26	Hobcaw Ck	Ethol Mickelsen	1.5"	-0-
Hobcaw Creek	Ethol Mickelsen	E011535	27	Hobcaw Ck	Vic Mickelsen	1.3"	-0-
Shipyard Creek	Ethol Mickelsen	E011554	41	Shipyard Ck	Vic Mickelsen	2.6"	-0-
Hobcaw Creek	Ethol Mickelsen	E011591	4	Hobcaw Ck	Vic Mickelsen	0.60"	-0-
Hobcaw Creek	Ethol Mickelsen	E011595	32	Hobcaw Ck	Vic Mickelsen	-0-	-0-
Simmons Creek	Philip G. Chakides	E011603	26	Long Beach, NC	Grady McDaniel	-0-	117
Simmons Creek	Philip G. Chakides	E011604	51	Simmons Ck	Jack Daley	1.0"	-0-
Hobcaw Creek	Eric Liebetrau	E011878	44	Hobcaw Ck Isl	Vic Mickelsen	2.5"	-0-
Jacks Creek	Joe Strickland, Jr.	E011900	27	Jocks Ck	Powers Strickland	2.0"	-0-
Hobcaw Creek	Vic Mickelsen	E012432	62	Hobcaw Ck	A.L. Hutchinsen	3.0"	-0-
Hobcaw Creek	Ethol Mickelsen	E012444	107	Hamlin Sound	James Michael Craven	4.5"	13
Hobcaw Creek	Vic Mickelsen	E012447	60	unknown	T.R. Bennett, Jr.	unknown	unknown
Hobcaw Creek	Vic Mickelsen	E012453	9	Hobcaw Creek	Vic Mickelsen	0.3"	-0-
Hobcaw Creek	Vic Mickelsen	E012449	68	Hobcaw Creek	Walt Cordina	3.8"	-0-
Hobcaw Creek	Ethol Mickelsen	E012468	13	Hobcaw Creek	Ethol Mickelsen	1.0"	-0-
Hobcaw Creek	Vic Mickelsen	E012476	16	Hobcaw Creek	Ethol Mickelsen	0.3"	-0-
Hobcaw Creek	Vic Mickelsen	E012510	70	Hobcaw Creek	David M. Hay	4.0"	-0-
Hobcaw Creek	Vic Mickelsen	E012519	87	Hobcaw Creek	Bob Thames	4.5"	-0-
Hobcaw Creek	Ethol Mickelsen	E012721	86	Holden Beach Is, NC	Joe Mallison	unknown	118
Hobcaw Creek	Ethol Mickelsen	E012737	12	Hobcaw Creek	Ethol Mickelsen	1.3"	-0-
Ralston Creek	Vic Mickelsen	E012753	102	Terry Ck, Brunswick GA	Terry Gaskin	4.8"	123
Hobcaw Creek	Vic Mickelsen	E012810	10	Hobcaw Creek	Ethol Mickelsen	0.5"	-0-
Shem Creek	J.J. Benich	E012843	5	Shem Creek	Randall Simmons	-0-	-0-
Shem Creek	J.J. Benich	E012855	108	Shem Creek	John Taylor	4.5"	-0-
Shem Creek	Buddy Leman	E012858	8	Shem Creek	Heather Leman	0.2"	-0-
Hobcaw Creek	Ethol Mickelsen	E012994	3	Inland Waterway Marker #104	J.B. Mueller	-0-	7.5
Shem Creek	Buddy Leman	E013148	14	Shem Creek	Heather Leman	1.5"	-0-
Hobcaw Creek	Tom Fleming	E013277	72	Wando River	Raymond Chowley	unknown	6.5
Frampton Inlet	John Ohlandt	E013301	-0-	Frampton Inlet	Roddy Davis	-0-	-0-
Frampton Inlet	Roddy Davis	E013306	-0-	Frampton Inlet	John Ohlandt	-0-	-0-
Seabrook Beach	Henry Ohlandt	E013316	22	Seabrook Island	James A. Bell	-0-	-0-
Broad Creek	Martin Fall	E013521	16	Broad Creek	Martin Fall	-0-	-0-
Privateer Creek	Terri Bell	E013667	24	Privateer Ck	Teri Bell	1.3"	-0-
Cooper River	Tony Mims	E014037	23	Cooper River	Walter E. Watford, Sr.	2.8"	1.1
Privateer Creek	Teri Bell	E014664	28	Privateer Ck	Gillie Dotterer	1.0"	-0-
Nowell Creek	Tony Mims	E015114	4	Wando R	James M. Taylor	1.5"	5
Crab Bank	Grey Peralta	D008628	372	Murrells Inlet	Gerald Benton	9.0"	63
Guerin Creek	Gregory Sewell	E000059	313	Wando River	John W. Dubose	5.0"	11
Cooper River	Bobby Conklin	E001875	392	Bushy Park	Don Krudsen	6.0"	-0-
Hobcaw Creek	Vic Mickelsen	E005955	371	Little River Inlet	Shelby Manor	10.0"	90 n
Ashley River	Emerson Read, Jr	E006614	35	James Island Creek	Wade A. Elsey	1.5"	1
Cooper River	Don Broxton	E008845	307	Cooper River	C.O. Pritchard	8.7"	1
Cooper River	Don Broxton	E008878	88	Cooper River	George Oliver	unknown	-0-
Bushy Park	Don Broxton	E008879	286	Bushy Park	Idella Harleston	6.0"	-0-
Cooper River	Tony Mims	E009525	220	unknown	Donald Robertson	unknown	unknown
Round Bank	John Ohlandt	E010591	414	Lighthouse Inlet	Tommy Sadler	8.5"	3



Capt. Sams Inlet	R.J. Ambrosen	E012179	47	Capt. Sams Inlet	Wayne Johnson	1.5"	-0-
Hobcaw Creek	Ethol Mickelsen	E012468	365	Wando River	Lena Stout	unknown	-0-
Hobcaw Creek	Vic Mickelsen	E012785	48	Wrightsville Beach, NC	Jesse Kirby	unknown	130 n
Hobcaw Creek	Tom Fleming	E013270	343	McClellanville	Joseph J. Thomas	7.5"	27
Hobcaw Creek	Ethol Mickelsen	E013362	2	Hobcaw Creek	C.H. Shape	-0-	-0-
Shem Creek	Buddy Leman	E013424	17	Shem Creek	Heather Leman	-0-	-0-
Shem Creek	Buddy Leman	E013457	8	Shem Creek	Heather Leman	0.2"	-0-
N. Santee Bay	Gene Dickson	E013490	319	Winyah Bay Jetties	Jackson O. Reardon	unknown	5.5
Prices Inlet	Sandy Stuhr, Jr	E013772	31	Charleston Jetties	E. Douglas Prat Thomas	unknown	12.5
North Inlet	Gene Dickson	E016079	unknown	unknown	Lawrence Allen	unknown	unknown
Yellowhouse Creek	Tony Mims	E016231	89	Yellow House Creek	Sauford Taylor	-0-	-0-
N. Myrtle Beach	Jim Godfrey	E017568	7	Hobcaw Creek	Elva Christian	-0-	-0-
Hobcaw Creek	Ethol Mickelsen	E019776	13	Hobcaw Creek	Victor Mickelsen	1.8"	-0-
Hobcaw Creek	Ethol Mickelsen	E019777	13	Hobcaw Creek	Victor Mickelsen	-0-	-0-
North Inlet	Dennis Allen	D012877	572	Delegal Creek, GA	Vance Jones	12.8"	127
Debordieu Creek	Joseph E. Dixon	E000390	654	Carolina Beach, NC	O.T. Odum	9.0"	86
Cooper River	Don Broxton	E002294	700	Cooper River	Tony Mims	10.0"	-0-
Cooper River	Tony Mims	E007262	473	Cooper River	Wallace Scott	unknown	-0-
Cooper River	Don Broxton	E008812	126	Goose Creek	David Malin	-0-	4.5
Prices Inlet	W.D. Wolfe, III	E010339	193	Tybee River, GA	G.S. Keeran	4.0"	81 s
Beresford Creek	Ralph G. Johnston	E012366	242	Bushy Park	Larry Anderson	6.0"	9
Ft. Sumter	Walt Cordina	E012559	95	Charleston Harbor	W.G. McAdory	0.2"	-0-
Hobcaw Creek	Vic Mickelsen	E012993	142	Cooper River	Ellen D. Bruce	2.5"	14.3
Murrells Inlet	Chuck Corbett	E013635	138	Murrells Inlet	Dr. Bauknight	0.5 lbs est.	-0-
Hog Inlet	Jim Godfrey	E013693	50	Murrells Inlet	Carl Foxworth	0.5 lbs est.	31
North Inlet	Gene Dickson	E013765	69	Debordieu Creek	Brian Mc.Dougal	-0-	0.5
Privateer Creek	Teri Bell	E014661	221	Privateer Creek	Stephen Bell	unknown	-0-
North Inlet	Gene Dickson	E015747	73	Pawleys Is. Bridge	Hay Neill	-0-	5
Cooper River	Don Broxton	E015959	98	Isle of Palms	Ned Schall	1.0"	14.5
North Inlet	Gene Dickson	E016061	191	Dunn Sound	W. Jennings Livingston	unknown	46 n
Ashepoo River	J.B. Hewitt	D007107	1314	Tybee Island, GA	Robert Doyle	17.2"	45 s
Capers Island	Barry Price	D008419	955	Murrells Inlet Creek	Coyl Huffman	14.3"	52 n
Morris Island	Elbert Bulwinkle	D011201	28	Tybee Island, GA	Edward Ferguson	unknown	60 s
Cooper River	Steve Pendley	E002425	534	Cooper River	Don Knudson	7.0"	1
Lighthouse Creek	Elbert Bulwinkle	E004822	94	Tybee Island, GA	Charles W. Bell	1.5"	60 s
Cooper River	Tony Mims	E005088	630	Cooper River	Marion Legette	unknown	1
Cooper River	Tony Mims	E006977	595	Cooper River	Louis Parker	12.2"	8
Cooper River	Tony Mims	E007334	512	Cooper River	Randy Sacona	8.0"	-0-
Cooper River	Tony Mims	E008691	435	Cooper River	Don Knudsen	6.0"	1
North Inlet	Dennis Allen	E011779	40	Long Beach, NC	Brenda Nichols	unknown	70 n
Bear Is. Onslow Co., NC	Mike Armstrong	D011965	87	Bouge Sound, NC	Red Bard Seafood	-0-	-0-
Cooper River	Tony Mims	E015403	203	Cooper River	Cassandra Markes	4.0"	5
Hobcaw Creek	Ethol Mickelsen	E011509	294	Wando River	Jeff Little	unknown	-0-
Hobcaw Creek	Vic Mickelsen	E012792	124	Wando River	Billy Bunson	7.2"	6
Horbbeck Creek	Kenny Brown	E017493	70	Wando River	Joe Detyens	5.0"	1.5
Wando River	Kenny Brown	E019403	20	Wando River	Joe Detyens	1.0"	-0-
Shem Creek	J.J. Benich	E013604	2	Shem Creek	Buddy Leman	-0-	-0-
N. Santee Bay	P. Gene Dickson	E016806	8	N. Santee Bay	Paul D. Miller	0.2"	-0-



N. Santee Bay	P. Gene Dickson	E016807	16	Beach Creek in N. Santee Bay	Edwin Lambert	unknown	-0-
N. Santee Bay	P. Gene Dickson	E016811	15	N. Santee Bay	Hugh B. Puckett	unknown	-0-
Cooper River	Richard Mims	E016962	20	Cooper River	David L. Mellard	unknown	-0-
Wando River	Pat Harrington	E017162	109	Wando River	Ellen D. Bruce	4.0"	-0-
N. Folly Beach	Terry Mullis	E018408	unknown	unknown	Ricky Baturin	unknown	unknown
Hog Inlet	Jim Godfrey	E019019	45	Hog Inlet	Melvin Burns, Jr	2.2"	-0-
Hobcaw Creek	Victor Mickelsen	E019739	91	Hobcaw Creek	Lee Moyer	4.6"	-0-
Hobcaw Creek	Victor Mickelsen	E019792	91	Hobcaw Creek	Lee Moyer	5.0"	-0-
Hobcaw Creek	Ethol Mickelsen	E020480	92	Wando R., Remley's Pt	Charles D. Day	unknown	1
Hobcaw Creek	Victor Mickelsen	E020485	89	Hobcaw Creek	D.B. Michum	4.4"	-0-
Wando River	Ralph Johnston	E020124	-0-	Wando River	Ralph Johnston	-0-	0.5
Ft. Johnson	Clark Higgenbotham	E020623	60	Ft. Johnson	SCWMRD	2.0"	-0-
Lighthouse Creek	Elbert Bulwinkle	E020701	15	unknown	George Bobo	unknown	unknown
Capers Island	George J. Madlinger, III	E021658	40	Johnson Creek, Beaufort	John E. Houston	1.0"	6
Garden City	Steve Chanilo	E021728	2	Murrells Inlet Jetties	Johnny Thaupe	-0-	-0-
Ft. Johnson	Jerry Wall	E022199	54	Ft. Johnson	SCWMRD	1.5"	-0-
Privateer Creek	Stephen Bell	E022706	3	Privateer Creek	Stephen Bell	-0-	-0-
Bird Key	James Nicholes	A015813	23	Kiawah Is. Sandy Pt	Kevin Mischke	unknown	-0-
Tolers Cove Marina	Raymond Peters	D007439	11	Tolers Cove Marina	unknown	unknown	-0-
Folly River	Randall Cox	D008548	27	unknown	unknown	unknown	unknown
Upper Wando River	J.L. Bowers	D010062	32	Toomers Ck	Robert Gore	1.8"	-0-
Cooper River	Don Broxton	E002296	798	Cooper River Dupont	Israel Singleton	7.5"	1.5
Kiawah River	Kevin Mischke	E010659	80	Kiawah River	James Nicholes	1.0"	-0-
Bohicket Creek	David Key	E010857	44	Bohicket Creek	George Ellis	4.0"	-0-
Bly Creek	Dennis Allen	E011741	83	Bly Creek	Violet Benton	0.5"	-0-
Bly Creek	Dennis Allen	E011773	83	Bly Creek	Gerald Benton	1.5"	-0-
Shem Creek	Heather Leman	E012276	84	Shem Creek	Buddy Leman	3.5"	-0-
Charleston Jetties	Reed Simmons	E012346	80	unknown	unknown	2.5"	unknown
Ralston Creek	Vic Mickelsen	E012757	381	Guerin Creek	Hank Hanna	5.3"	8.0
Hobcaw Creek	Ethol Mickelsen	E013407	86	Winyah Bay	Howard Bunn	5.2"	41.0
Shem Creek	Buddy Leman	E013451	43	Shem Creek	Heather Leman	3.0"	-0-
N. Santee Bay	Gene Dickson	E013489	376	N. Santee River	J.B. Richardson	8.0"	2
Chas. Harbor	T.P. King, Sr	E013597	319	James Is Creek	Dexter Graham	unknown	-0-
Shem Creek	J.J. Behich	E013601	38	Shem Creek	Buddy Leman	2.0"	-0-
Chas Jetties	Dan Pauley	E014170	201	Chas Jetties	Robert Sharbaugh	unknown	-0-
Capers Island	Barney Bostick	E014778	71	Santee Bay	Raymond Shelley	unknown	34 n
N. Pawleys Island	Ike Dingle	E014787	91	Little River Jetty	Randy Shuford	4.0"	39 n
Shem Creek	F.A. Madere	E014854	76	unknown	Dorothy Williams	unknown	unknown
Shem Creek	J.J. Benich	E014891	53	Shem Creek	Buddy Leman	3.5"	-0-
Nowell Creek	Tony Mims	E015050	371	Cat Island, Wando R	Mahailey Cox	8.8"	5
Bulls Bay	Jim Royce	E015235	89	S. Santee	Alton Dennis	unknown	16
Wando River	Bobby Newton	E015691	343	Boone Hall Creek	Terry Hazer	7.0"	5
Capt Sams Inlet	R.J. Ambrosen	E016300	43	Capt Sams Inlet	Wayne Johnson	-0-	-0-
Privateer Creek	Stephen Bell	E016394	15	Limehouse Bridge	Ollie L. James	-0-	20
Hobcaw Creek	Victor Mickelson	E011538	290	North Inlet	Robert Fore	7.0"	55 n
Hog Inlet	Jim Godfrey	E019019	-0-	Hog Inlet	Jim Godfrey	-0-	-0-
Debordieu Creek	Jim Ferdon	E017342	166	North Inlet	Howard Cory	-0-	-0-
Shem Creek	Buddy Leman	E020891	16	Shem Creek	Buddy Leman	-0-	-0-
Hobcaw Creek	Victor Mickelsen	E020488	26	Hobcaw Creek	Peter Korb	-0-	-0-
Wando River	Joe Detyens	E020246	36	Wando River	Oswald Gooden	unknown	-0-
Wando River	Pat Harrington	E017154	73	Wando River	Ellen D. Bruce	3.0"	-0-
Bohicket Creek	Larry Branham	E019321	unknown	Privateer Creek	Tracy Simmons	2.5"	1.0



Ft. Johnson	Clark Higgenbotham	E020623	22	Grice Bar - Ft. Johnson	SCWMRD	1.3"	-0-
Winyah Bay	Rusty Nesbitt	E018358	35	Springmaid Pier	Ryan H. Lancaster	2.6"	24.0
Shrine Creek	Joe Thomas	E021554	7	South Santee	George Simms	1.5"	6.0
Privateer Creek	Stephen Bell	E016618	3	Privateer Creek	Teri Bell	-0-	-0-
Privateer Creek	Larry Brauham	E019323	24	Privateer Creek	Terri Bell	unknown	-0-
Grove Creek	Rich Franco	E018731	131	Cooper R., Near AMOCO	Eddie Davis	3.0"	0.5
Privateer Creek	Stephen Bell	E020651	4	Privateer Creek	Isaac Grimball	-0-	-0-
Wando River	Vicky Williams	E020331	64	Wando River	Charles B. Creech	4.0"	-0-
Morris Island	Pam Ohlandt	E010610	414	Copahee, Bulls Bay	Jeff Blough	8.0"	22.0
N. Santee Bay	Gene Dickson	E016820	15	N. Santee Bay	Gene Dickson	-0-	-0-
Privateer Creek	Stephen Bell	E020761	9	Privateer Creek	Teri Bell	-0-	-0-
Privateer Creek	Stephen Bell	E020761	63	Privateer Creek	Stephen Bell	-0-	-0-
Privateer Creek	Stephen Bell	E020761	75	Privateer Creek	Teri Bell	-0-	-0-
Privateer Creek	Stephen Bell	E016618	56	Privateer Creek	Teri Bell	-0-	-0-
Privateer Creek	Stephen Bell	E016618	71	Privateer Creek	Stephen Bell	-0-	-0-
Nowell Creek	Joe Detyens	E022575	6	Nowell Creek	Patricia Rivers	-0-	-0-
Cooper River	Bobby Conklin	E019481	43	Garden City Surf	R.S. Sims	unknown	66.0
Winyah Bay	Rusty Nesbitt	E022310	5	Surfside Beach	Richard Killiam	-0-	28.5
Charleston Jetties	Buddy Leman	E019544	41	Myrtle Beach	H.D. Barnett	unknown	76.0
Shrine Creek	Joe Thomas	E021542	35	Springmaid Pier	Mitchell Barfield	2.2"	45.0
Bird Key	James R. Nicholes	E021500	23	Capt Sams Creek	Cari Baumann	unknown	9.5
unknown	unknown	E00XXXX	unknown	Ellis Creek	Sonya Baxley	unknown	unknown
unknown	unknown	E00XXXX	unknown	Ellis Creek	Sonya Baxley	unknown	unknown
Hobcaw Creek	Vic Mickelsen	E013347	109	Poster Creek	Joe Louis Palmer	unknown	unknown
North Inlet	Bobby Dingle	E021994	26	Winyah Bay	Lawrence Newton	0.5"	3.0
Muddy Bay, Winyah Bay	Rusty Nesbitt	E022292	24	Murrells Inlet	Ben Bailey	0.3 lbs est.	28.0
Inland Waterway	Randy Brown	E022828	6	Isle of Palms Waterway	Herman Wallace	-0-	-0-
Shem Creek	Buddy Leman	E021633	36	Castle Pinckney	Buddy Leman	2.0"	1.5
Hobcaw Creek	Vic Mickelsen	E019721	88	Wando R. N. of Molasses	Wells T. Mayfield	4.3"	0.5
Cooper River	Tony Mims	E016942	144	Charleston Harbor	Lonnie East	unknown	13.
Ft. Johnson	Clark Higgenbotham	E020623	60	Ft. Johnson	SCWMRD	2.0"	-0-
Garden City	Steve Chanilo	E021726	2	Murrells Inlet Jetties	Johnny Tharpe	-0-	-0-
Privateer Creek	Teri Bell	E020156	11	Privateer Creek	Morrison Davis	-0-	-0-
Privateer Creek	Stephen Bell	E022700	7	Privateer Creek	Morrison Davis	-0-	-0-
Hobcaw Creek	Ethol Mickelson	E019753	109	Hobcaw Creek	Fred A. Rogers	5.7"	-0-
Hobcaw Creek	Victor Mickelsen	E020460	77	Hobcaw Creek	Fred A. Rogers	3.5"	-0-
Ellis Creek	Micky Poirier	E021449	64	Ellis Creek	Jim Mazyck, Jr	3.0"	-0-
Cooper River	Tony Mims	E017225	4	Bushy Park	C.G. McMichael	-0-	4.0
Prices Inlet	W.D. Wolfe, III	E021224	63	Isle of Palms	Darryl Ehler	unknown	5.5
Horbek Creek	Roseanne Brown	E021450	3	Boone Hall Ck	Joseph Sanchez	-0-	-0-
USS Yorktown	Ken Kirshner	E021981	11	USS Yorktown	Walt Cordina	0.3"	-0-
Wando River	James Taylor	E016998	46	Wando River	Jim Richardson	unknown	-0-
Lighthouse Creek	Elbert Bulwinkle	E020704	93	Ft. Johnson	T.G. Herbert, Jr	4.8"	5
Prices Inlet	W.D. Wolfe, III	E020720	89	Hamlin Creek	Robert E. Young	4.0"	9.5
Prices Inlet	W.D. Wolfe, III	E021227	64	Surfside Beach	Marvalee Parker	4.2"	63 n
Hamlin Creek	Gary Wahl	E022711	28	Caper's Inlet	C. Michael Butterfield	1.5"	6
Kiawah River	Kevin Mischke	E022599	3	Capt Sams Creek	Wayne Johnson	-0-	-0-
Prices Inlet	W.D. Wolfe III	E021225	69	N. Myrtle beach	Victor Spivey	3.0"	80.0
Hobcaw Creek	Victor Mickelsen	E020482	84	Wando R, N of Mark Clarke Bridge	Russell H. Stout, Jr	4.2"	2.0



Wando River	Joe Detyens	E016450	99	Hopewell Creek	Mark Pike	4.0"	4.5
Wando Terminal	Tom Fleming	E019807	126	Cape Romain Shoal	Keith Swindell	unknown	36
Broad Creek	Mike Hamrick	E021899	unknown	Shelter Cove Marina	Michael Payne	1.1"	-0-
Ft. Johnson	Kevin Mischke	E023048	2	Kushiwah Creek	Mrs. W.A. Wise, Jr.	-0-	1
Privateer Creek	Stephen Bell	E022705	21	Church Creek	Gil Simmons	1.0"	12
Kiawah River	Kevin Mischke	E023040	11	Stono Inlet	James Howe, Jr	-0-	-0-
Shem Creek	Buddy Leman	E020898	91	Darrell Creek	W.P. Foxworth	4.3"	16
Castle Pinckney	Buddy Leman	E021622	50	Capt Sams Creek	James Green	4.2"	26
Privateer Creek	Stephen Bell	E020159	34	Privateer Ck	Terri Bell	-0-	-0-
Bly Ck., North Inlet	Wendy Allen	E018265	7	Bly Creek, North Inlet	Gerald Benton	-0-	-0-
Bly Ck., North Inlet	Wendy Allen	E018268	7	Bly Creek, North Inlet	Violet Benton	-0-	-0-
S. Pawleys Isl Creek	James Thomas	E021491	84	Debordieu Creek	Billy Wells, Jr	3.2"	1.0
Hobcaw Creek	Victor Mickelsen	E013379	136	unknown	William E. Day	4.0"	unknown
Shem Creek	Heather Leman	E021649	66	Wando River, Near Hwy 41	Keith Brown	1.7"	13.0
Capers Inlet	Barney Bostick	E022043	42	Fort Sumter	Phillip G. Chakides	-0-	12.0
Cooper River	Rich Franco	E018747	177	Bushy Park	David L. Johnson	3.0"	-0-
Privateer Creek	Terri Bell	E020142	15	Privateer Creek	Terri Bell	0.3"	-0-
N. End Drum Isl	Brian Kennedy	D006847	382	Wando R., Near Mark Clark Brdg	Bill Rounillat	-0-	4.0
North Inlet, Bly Creek	Dennis M. Allen	E011743	90	North Inlet, Bly Creek	Jackie Georgius	3.0"	-0-
North Inlet	Philip Gene Dickson	E016854	29	North Inlet	Francis King	-0-	-0-
Beresford Creek	Joe Detyens	E021468	70	Cooper R. 3 miles above Weapons Station	John F. Boone	-0-	10.0
Charleston Harbor	James R. Nicholes	E021509	23	Chas. Harbor	unknown	1.0"	-0-
Charleston Harbor	James R. Nicholes	E022580	392	James Is Yacht Club	SCWMRD	7.0"	-0-
Morris Island	James R. Nicholes	E021507	39	Morris Island	James R. Nicholes	0.5"	-0-
Wando River	Rosanne Brown	E021954	30	Wando River	Howard D. Richardson	-0-	-0-
Calibogue Sound	Bill Schneider	E033671	34	Wilmington River	Arthur A. Eddy	0.5"	24.0
Privateer Creek	Stephen Bell	E023246	13	N. Folly Beach	Clarence Robbins	-0-	19.0
Privateer Creek	Stephen Bell	E020147	29	Wadmalaw Sound	C.A. Mizzell	0.5"	11.0
Cooper River	Don Knudsen	E020220	106	Cooper R., Gen Dynamics	Marty Mixon	2.0"	-0-
Charleston Jetties	Glenn Duches	E022380	78	Charleston Jetties	D.M. Oliver	unknown	-0-
Morris Island	Kevin Mischke	E023462	6	Morris Island	Kevin Mischke	-0-	-0-
Morgan Island	Casey O. Harrison	E020560	117	Morgan Island	John Hiott	unknown	-0-
Toler's Cove Marina	Raymond Peters	D007433	19	Toler's Cove Marina	Bubba Parsons	-0-	-0-
Ft. Johnson	Phil Maier	E022457	70	Ft. Johnson	John Archambault	3.3"	-0-
Ft. Johnson	Jerry Wall	E022329	44	Ft. Johnson	SCWMRD	0.3"	-0-0
S. Pawleys Is Creek	James Thomas	E021488	147	Murrells Inlet Jetties	Richard Aquino	4.5"	11.0
Cooper River	Don Broxton	E023536	10	Cooper River, Bushy Park Land	Ellen D. Bruce	0.5"	1.0
North Inlet	Philip Gene Dickson	E016778	48	Murrells Inlet Jetties	H. Lloyd Roberts	-0-	16.0
Cooper River	John Dills	D008596	204	Cooper River, Flagg Ck	Jimmy Powell	3.5"	1.0
Cooper River	Tony Mims	E008603	695	Cooper River	Keith Brown	9.2"	1.0
North Inlet	Philip Gene Dickson	E016834	140	Little River Inlet	Wayne Pope	2.0"	45.0
Privateer Creek	Terri Bell	E023012	64	Privateer Creek	Gillie Dotterer	-0-	-0-
North Inlet	Philip Gene Dickson	E016140	156	Debideau Creek	Steve Chanilo	4.0"	-0-



Cooper River	Marty Napier	D011514	830	Bushy Park Landing	Keith Brown	15.0"	-0-
Cooper River	Tony Mims	E016931	285	Bushy Park Landing	Keith Brown	5.0"	2.5
Cooper River	Don Broxton	D009583	1220	Cooper River	Doug Clayton	18.2"	less than 1 mile
Charleston Harbor	James R. Nicholes	E022581	110	Wappoo Cut	Bob Thames	-0-	-0-
Wappoo Cut	James R. Nicholes	E023321	101	Wappoo Cut	Curtis C. Mullinax	0.5"	-0-
Oldman/Cooks Ck North Inlet	Dennis M. Allen	E018286	119	Debordieu Canal	Thomas B. Boyle	unknown	-0-
Horlbeck Creek	Kenny Brown	E021451	135	Horlbeck Creek	Herman Causby	0.5"	-0-
Beresford Creek	Joe Detyens	E022568	118	Beresford Ck.	Joe Detyens	0.8"	-0-
Morris Island	John D. Ohlandt	E015342	175	Folly River	Johnny Smith	3.5"	4.0
Wappoo Cut	Bob Thames	E022428	39	Wappoo Cut	Curtis C. Mullinax	unknown	-0-
James Isl Yacht Club	Walt Cordina	E023227	5	Ft. Johnson	SCWMRD	0.7"	1.0
Ft. Johnson	Jerry Wall	E022334	100	Ft. Johnson	Ralph D. Rowkey, Jr	-0-	-0-
James Is. Yacht Club	Mit Bensten	E023218	6	Ft. Johnson	SCWMRD	-0-	1.0
Ft. Johnson	Jerry Wall	E022335	100	Ft. Johnson	SCWMRD	1.0"	-0-
Ft. Johnson	Mit Bensten	E023211	11	Ft. Johnson	SCWMRD	-0-	-0-
Wappoo Cut	Kevin Mischke	E023376	134	Wappoo Cut	Curtis C. Mullinax	-0-	-0-
Morris Island	J.J. White	D012888	642	Cooper R., Navy Base Marina	Jerry Jordan	21.5"	16.0
Charleston Jetty	Mark Williams	E022926	48	South Jetty	Jim Jenkins	-0-	-0-
Cape Romaine	Calvin Felder	E025530	54	Cape Isl., Cape Romain	B. Grant	unknown	-0-
Cooper River	Don Broxton	E018696	166	Cooper River	Joe Hutchinson	unknown	-0-
Guerins Creek	Richard Coons	E011038	524	Guerins Creek	George Poirier	10.5"	-0-
Wappoo Cut	Kevin Mischke	E023378	132	Wappoo Cut	Curtis C. Mullinax	unknown	-0-
Ft. Sumter	Walt Cordina	E021010	255	Crab Bank	SCWMRD	4.2"	2.0
Grove Creek	Tony Mims	E017303	16	Goose Creek	Jasper L. Odell	-0-	1.0
Cooper River	Don Broxton	E018657	208	Cooper River	A. Smith Westbury	2.1"	1.0
Wando River	Joe Detyens	E016449	260	Cooper River	Curtis Christian	4.5"	17.0
Morris Island	James R. Nicholes	E023334	132	Morris Island	William G. Mitchum	0.5"	-0-
Grove Creek	Rich Franco	E018740	345	Cooper River	J. Holland Grayson	5.3"	1.0
Ft. Sumter	Phillip G. Chakides	E011611	147	Sullivan's Isl Burned Bridge	George Robertson	2.5"	1.5
Cooper River	David Graminski	E018850	256	unknown	Frank Davis	unknown	unknown
Folly River	Kevin Mischke	E025625	33	Folly Beach	Michael Walsh, Jr	1.5"	2.0
Elliott Cut	Paul H. Buckholdt	E007313	689	Near Plum Island	Sally Richardson	14.0"	1.0
James Is Yacht Club	Lamar Mitchum	E029111	58	Charleston Harbor	Travis Richardson	2.2"	-0-
Pawley's Island	Rick Matthews	E019844	16	Myrtle Beach	Wilmer R. Johnson	1.5"	52.0
Privateer Creek	Stephen Bell	E020653	227	Kiawah River	Henry B. Clark	7.0"	3.0
Abbapoula Creek	Gary Prendergast	E026778	147	Abbapoula Creek	William Henry	3.5"	-0-
Toler's Cove Marina	Raymond Peters	D011742	20	Toler's Cove Marina	Raymond Peters	-0-	-0-
Ft. Johnson	Jerry Wall	E022328	44	Ft. Johnson	SCWMRD	-0-	-0-
Hobcaw River	Victor Mickelsen	E020461	244	Hobcaw Creek	Charles Brunson, III	2.5"	-0-
Cooper River	Don Broxton	E023527	125	Cooper River	Henry E. Harrison	-0-	-0-
Cooper River	Tony Mims	E007335	789	N. Chas Jetties	Lisa Pruitt	11.0"	18
Casino Creek	Bob Thames	E025043	24	Cape Romain Bay	Chuck Bodiford	2.2"	-0-
Morris Island	James R. Nicholes	E023862	142	S. Jetty Morris Isl	Mark Collins	5.8"	-0-
Capers Island	Gary Wahl	E022714	232	Cherry Grove Pier	Edmond J. Yelton	7.3"	77 n



N. End Drum Is.	Brian Kennedy	D006841	186	Coal Tipple	Kevin Egan	3.0"	-0-
Ft. Johnson	Jerry Wall	E022330	162	Chas. Harbor	Mike Mellis	1.0"	-0-
Horibeck Creek	Kenny Brown	E021963	199	Upper Wando River	Howard D. Richardson	2.0"	-0-
Morris Island	James R. Nicholes	A016789	3	Morris Island	Clark Schlechta	-0-	-0-
Morris Island	James R. Nicholes	E023331	175	Morris Island	Bobby Hoover	1.5"	-0-
Morris Island	Kevin Mischke	E023464	168	Morris Island	Kevin Mischke	0.5"	-0-
Wando River	Kenny Brown	E020330	321	Wando River	Joe Detyens	9.8"	-0-
Cooper River	Don Broxton	E023547	135	Cooper River	William E. Day	0.5"	-0-
Winyah Bay	Rusty Nesbitt	E022290	262	Murrells Inlet Jetties	J.B. Richardson	6.0"	20
Shrine Creek	Joe Thomas	E021555	273	Murrells Inlet	Wilson Springs, II	-0-	48
Yellowhouse Ck	Don Broxton	E018707	223	Yellowhouse Ck	Harold Todd	4.0"	-0-
Shem Creek	Heather Leman	E023435	37	Shem Creek	Buddy Leman	-0-	-0-
Cooper River	Pat Harrington	E017167	312	Yellowhouse Ck	William E. Day	6.5"	-0-
Morris Island	Kevin Mischke	E023374	224	Morris Island	Patrick J. Kennedy	3.5"	-0-
Morris Island	Kevin Mischke	E023463	203	Morris Island	Patrick J. Kennedy	3.5"	-0-
S. Pawleys Inlet	Leslie Compton	E021584	68	unknown	unknown	3.5"	-0-
Wappoo Cut	Kevin Mischke	E023371	236	Charleston Harbor	Mike Mellis	3.3"	-0-
Shem Creek	Jeff Kina	E026632	14	Shem Creek	John T. Isgett	1.5"	-0-
Canvasback Pond	George H. Melvin	E021939	-0-	Canvasback Pond	Resident	7.0"	-0-
Hamlin Creek	Gary Wahl	E022726	2	Sullivan Is "Grillage"	Jack Shirg	-0-	-0-
Shem Creek	Buddy Leman	E023424	27	Shem Creek	Buddy Leman	1.0"	-0-
Bulls Bay	Gisela Krueer	E025129	19	Bull Island	Derek Kinney	unknown	-0-
Bohicket Creek	Herbie Stokes	E025581	16	Bohicket Creek	Herbie Stokes	1.0"	-0-
Hobcaw Creek	Victor Mickelson	E020989	20	Hobcaw Creek	John Nielson	-0-	-0-
Cooper River	Don Broxton	E023504	217	Cooper R., near Bushy Pk	Robert Stuart	0.8"	-0-
Hobcaw Creek	Unknown	E019746	-0-	unknown	Jacob Richardson	unknown	unknown
Shem Creek	Heather Leman	E020203	315	Cooper R., near Mark Clark	William McCormick	10.5"	14.0
North Inlet	Philip G. Dickson	E016763	251	Unknown	E. V. Davis	-0-	-0-
Charleston Harbor	Tommy Gibbons	A017653	5	Dynamite Hole	James Palk	3.0"	1/2
Shem Creek	Heather Leman	E026735	3	Shem Creek	Buddy Leman	0.2"	-0-
Cooper River	Don Broxton	E023571	5	Cooper R., near Bushy Park	Danny Satcher	5.0"	-0-
Shem Creek	Buddy Leman	E026729	15	Shem Creek	Brian Leman	1.5"	-0-
Bushy Park	Don Knudsen	E020227	227	Bushy Park	Ron Smoak	2.0"	-0-
North Inlet	Gene Dickson	E033635	6	Deberdieu Creek	Stuart C. hope	-0-	-0-
Tolers Cove Marina	Kevin Christy	E038483	2	Simmons Creek	Perry Dawson	2.0"	-0-
Rantowles Creek	Charles K. Allen	E023459	446	Ross Marine	Ross Swygert	11.0"	4.0
Cape Romain	Jimmy Howe	E030262	147	Cape Romain-Raccoon Key	William T. Howe	1.5"	-0-
Stono River	Charles K. Allen	E023459	486	Stono River	Ross Swygert	12.0"	-0
Bohicket Creek	David Key	E010857	44	Bohicket Creek	George Ellis	4.0"	-0-
Charleston jetties	Reed Simmons	E012346	80	Unknown	Unknown	2.5"	-0-
Shem Creek	Buddy Leman	E013451	43	Shem Creek	Heather Leman	3.0"	-0-
Shem Creek	J.J. Benich	E013601	38	Shem Creek	Buddy Leman	2.0"	-0-
Charleston Harbor	T.P. King, Sr.	E013597	319	James Is Ck.	Dexter Graham	-0-	-0-
Cooper River	Don Broxton	E002296	798	Cooper R./Near Dupont	Israel Singleton	7.5"	1.5
Folly River	Randall Cox	D008548	27	Edisto Island Beach	Debbie Gubertson	-0-	-0-
Capt Sam's Inlet	AJ Ambrosen	E016300	43	Capt. Sams Inlet	Wayne Johnson	-0-	-0-
Ralston Creek	Victor Mickelson	E012757	380	Wando R/Guerin Ck	Hank Hanna	5.3"	8.0
Shem Creek	J.J. Benich	E014891	53	Shem Creek	Buddy Leman	3.5"	-0-



Shem Creek	F.A.N. Adere	E014854	76	Unknown	Dorothy Williams	unknown	unknown
N. Santee Bay	Gene Dickson	E013489	376	N. Santee River	JB Richardson	8.0"	2.0
Shem Creek	Heather Leman	E012276	84	Shem Creek	Buddy Leman	3.5"	-0-
Hobcaw Creek	Ethol Mickelson	E013407	86	Winyah Bay	Howard Bunn	5.2"	41.0
Charleston Jetties	Dan pauley	E014170	201	Chas. jetties	Robert Sharbaugh	unknown	-0-
Bird Key	James Nichols	A015813	23	Kiawah Is/Sandy	Kevin Mischke	unknown	-0-
Bull's Bay	Jim Royce	E015235	89	South Santee	Dennis Alton	unknown	16.0
Privateer Creek	Stephen Bell	E016394	15	2 mil. from Limehouse Bridge	James L. Ollie	-0-	20.0
Wando River	Bobby Newton	E015691	343	Boone Hall Ck.	Terry Hazer	7.0"	5.0
Wando River	J.L. Bowers	D010062	32	Toomers Creek	Robert Gore	1.8"	-0-
Capers Island	Barney Bostick	E014778	71	Santee Bay	Raymond Shelley	unknown	34.0
Nowell Creek	Tony Mims	E015050	371	Cat Island	Cox Mahailey	8.8"	5.0
N. End Pawleys Island	Ike Dingle	E014787	91	Little River Jetty	Randy Shuford	4.0"	39.0
Bly Creek	Dennis M. Allen	E011773	83	Bly Creek	Gerald Benron	1.5"	-0-
Bly Creek	Dennis M. Allen	E011741	83	Bly Creek	Violet Benron	0.5"	-0-
Tolers Cove Marina	Raymond Peters	D007439	11	Tolers Cove Marina;	Unknown	-0-	-0-
Kiawah	Kevin Mischke	E010659	80	Kiawah	James Nichols	1.0"	-0-
Wando River	Darrell Crabtree	E019662	254	Yellowhouse Ck	John Beckett	-0-	11.24
Cooper River	Don Knudsen	E020228	120	Yellowhouse Ck	John Beckett	-0-	6.75
Cooper River	Don Broxton	E008810	583	Yellowhouse Ck	John Beckett	-0-	5.0
Cooper River	Don Broxton	E008889	526	Yellowhouse Ck	John Beckett	-0-	9.0
Cooper River	Don Broxton	E018695	169	Yellowhouse Ck	John Beckett	-0-	8.75
Cooper River	Tony Mims	E015405	491	Yellowhouse Ck	John Beckett	-0-	7.0
Cooper River	Tony Mims	E009549	583	Yellowhouse Ck	John Beckett	-0-	8.75
Cooper River	Tony Mims	E003508	604	Cooper River	John Beckett	-0-	-0-
Hobcaw Creek	Victor Mickelson	E020988	1	Hobcaw Creek	Vic Mickelson	-0-	unknown
Murrells Inlet	Randy Tucker	E010810	227	unknown	Mike Beard	2.7"	unknown
Fripp Island	Doug Clayton	E025755	15	unknown	Todd Ramsey	-0-	-0-
Wando River	Pete McInnis	E020688	256	Crab Bank	Sue Henderite	5.5"	-0-
Wando River	Theresa Fowler	E007706	8	Remley's Point	Lloyd Pate	0.2"	-0-
Abbapoola Creek	Gary Pendergrast	E025009	38	unknown	Clifford Laroche	-0-	-0-
Prices Inlet	W.D. Wolfe II	E021221	338	Dewee's Island	R.H. Payne	14.5"	4.75
Wando River	Joe Detyens	E025488	27	Beresford Cr.	Richard Campsen	-0-	-0-
Toler's Cove	Jay Hagan	D010359	891	Bulls Island	Norma Armstrong	unknown	12
Kiawah River	Norma Armstrong	E025993	10	Kiawah River	Norma Armstrong	-0-	-0-
Dewee's Inlet	Chuck Gearheart	E028694	14	Dewee's Inlet	Gerald Brown	-0-	-0-
Charleston Jetties	Byrne Campbell	D002536	1818	S. Jetty Chas	Rad Schulte	unknown	-0-
Horlbeck Creek	Roseanne Brown	E021964	97	Horlbeck Creek	Walter Durant	3.0"	-0-
Wild Dunes Yacht Harbour	Jurgen Hauschild	E026797	16	Wild Dunes Yacht Hbr.	Daniel Davis	-0-	0.0
Wild Dunes Yacht Harbour	Stephanie Hauschild	E026798	16	Wild Dunes Yacht Hbr.	John Martin	-0-	-0-
Charleston Jetties	Bob Renkas	E014156	12	unknown	William Rice	-0-	-0-
Parris Island	Joyce Gertis	E027164	19	unknown	Frank Felder	-0-	-0-
Morris Island	James R. Nichols	E023865	213	Morris Island	Bill Huff	4.0"	-0-
Morris Island	James R. Nichols	E023348	244	Morris Island	Bill Huff	4.5"	-0-
Privateer Creek	Teri Bell	E023309	7	Privateer Creek	Bill Whitner	-0-	-0-
Morris Island	James R. Nichols	E023335	244	Morris Island	Bill Huff	3.0"	-0-
Morris Island	James R. Nichols	E023333	250	Morris Island	Bill Huff	unknown	-0-
Wando River	Linda Conklin	E019484	350	Wando River SPA	Elliot Dodds	6.0"	-0-
Coburg Creek	Frank Panek	E018958	26	Coburg Creek	Frank Danek	0.7"	-0-
Coburg Creek	Frank Panek	E018955	26	Coburg Creek	Frank Danek	-0-	-0-
Battery Creek	Mike Burk	E022841	32	unknown	Charlie Wilson	-0-	-0-
Morris Island	James R. Nichols	E023344	258	Morris Island	Victor Smith	4.5"	-0-
Hamlin Creek	Kenneth Kirchner	E028119	14	Isle of Palms	Becky Denman	0.5"	-0-
Prices Inlet	W.D. Wolfe III	E010340	28	Morris Island	John Ohlandt	2.7"	16



Wando River	Joe Detyens	E025487	57	Wando River	Mike Muckinfuss	-0-	3.5
Morris Island	John Ohlandt	E015334	7	Morris Island South	Joe Smoak	-0-	-0-
Morris Island	James R. Nichols	E023891	12	Lighthouse Creek	Kenneth Priester	1.5"	-0-
Store Creek	Walter Prause	E004869	6	Store Creek	Walter Prause	0.3"	-0-
Muddy Bay/ Winyah Bay	Deryl Nesbit	E027702	1	unknown	Rusty Nesbitt	0.5"	-0-
Hobcaw Creek	Ethol Mickelson	E019722	405	Hobcaw Creek	Johnny Smith, Jr.	7.5"	-0-
Parris Island	Joyce Gertis	E029154	4	Parris Island	Gerald Sauls	-0-	-0-
Charleston Jetties	Charles Ellis Jr	E027959	33	Charleston Jetties	Everett King	0.5"	-0-
Lynan Creek	Don Broxton	E024991	119	Flagg Creek	Wayne Willis	4.2"	3.5
Charleston Harbor	Jeff Hunter	A018020	28	Charleston Harbor	Timothy Fryar	1.0"	-0-
Ft. Sumter	Walt Cordina	E026856	36	Ft. Johnson	SCWMRD	1.3"	1.5
Yellowhouse Creek	Anthony D. Hudson	E022633	39	Bushy Park	William Moultrie	2.5"	6.75
James Is Creek	Tony Richardson	E013557	64	James Isl. Creek	SCWMRD	0.4"	-0-
Charleston Jetties	Lee Benedict	E025035	57	Charleston Jetties	Paul Culver	-0-	-0-
Shem Creek	Gary Prendergast	E025006	94	Unknown	Clifford Laroche	-0-	-0-
Morris Island	Corky Sproles	E030692	8	Morris Island	Mark Collins	-0-	-0-
Morris Island	Joe Sproles	E030691	8	Sullivans Island Lighthouse	Donald Burkard	-0-	1.8
Capt Sams Inlet	Chad Hammond	E030684	12	Capt Sams Inlet	Don Hammond	-0-	-0-
Muddy Bay	Deryl Nesbitt	E027708	16	Winyah Bay	Charles Stockley	-0-	-0-
Wando River	Charles Ellis	E027950	64	Wando River	Carolyn Smith	6.0"	-0-
Capt Sams Inlet	Donald Hammond	E030685	4	Capt Sams Inlet	John Sewell	-0-	-0-
Morris Island	Joe Sproles	E030315	21	Holden Beach	Cecil Robinson	0.5"	110
Shem Creek	Walt Cordina	E028960	25	Crab Bank	Clark Dalton	-0-	-0-
Milton Creek	Seth McCaulay	E030390	21	Milton Creek	James Hudson	-0-	-0-
North Inlet	Weldon Nesbitt Jr	E031224	3	Cherry Grove Pier	Steve Moody	-0-	36.5
North Inlet	Rusty Nesbitt	E030657	2	Surfside Beach	Robert Kirvin Jr	1.5"	23
Morgan Island	James Barker	E017734	1	Morgan Island	Scott Cheslak	-0-	-0-
Morgan Island	Mikelle Barker	E024001	7	Morgan Island	Scott Cheslak	-0-	-0-
Cooper River	Tony Mims	E008633	905	Wappoo Cut Bridge	William G. Robinson	7.5"	23
Cooper River	Tony Mims	E018145	17	Cooper River	Tim Rushton	-0-	-0-
Abbapoola Creek	Gary Predergast	E026785	22	Stono River	Mildred Boutne	4.2"	-0-
N. Santee Bay	Gene P. Dickson	E024484	76	Hog Inlet	Betty Collins	3.5"	40.25
Shem Creek	J. J. Benich	E027329	59	Ocean Isle, NC	Barbara Ward	1.5"	109
North Inlet	Weldon Nesbitt Jr	E031192	9	Long Beach, NC	Mrs. Alan Kirk	4.0"	66
North Inlet	Weldon Nesbitt Jr	E031221	9	Kure Beach, NC	James Johnson	-0-	90
Prices Inlet	W.D. Wolfe III	E021752	434	Prices Inlet	Chris Clements	3.0"	-0-
Morgan Island	Scott Cheslak	E024002	13	Morgan Island	Jack Ellroth	1.0"	-0-
St. Helena Sound	Scott Cheslak	E024831	26	Morgan River	H.N. Ritter	-0-	-0-
North Inlet	Deryl Nesbitt	E030813	7	Pawleys Inlet	Frank Ford	7.0"	6
North Inlet	Dennis Allen	E026252	4	Springmaid Pier	Donald Plowe	-0-	26
North Inlet	Rusty Nesbitt	E030659	8	Carolina Beach, NC	Willy Rogerson	0.8"	82
Cooper River	David McFarland	E026055	15	Cooper River	Cindy Rozier	0.5"	-0-
Hamlin Creek	Timmy Scalise	E026528	2	Hamlin Creek	James Massacon	0.3"	-0-
S. Pawleys Inlet	Joe Thomas	E021593	49	Pawleys Island	Keith Grady	3.0"	-0-
Morris Island	James Nichols	E023336	290	Morris Island	Irma Simms	-0-	-0-
North Inlet	Brian McDougal	E030323	7	Tub Inlet NC	Thurston Hughes	1.5"	108
Charleston Jetties	Bobby Conklin	E019492	89	South Jetty, Charleston	Reed Simmons	-0-	-0-
Sampit River	Weldon Nesbitt	E031267	22	Unknown	Marshall McIver	-0-	-0-



Charleston Jetties	Paul Seigel	E020820	28	South Jetty, Charleston	Steve Dupree	-0-	-0-
Capt Sams Creek	Twigg Scott	E030005	51	Capt Sams Inlet	Mike Nolan	2.5"	-0-
Capt Sams Inlet	Twiss Scott	E028172	58	Capt Sams Inlet	Mike Nolan	4.2"	-0-
South Pawleys Island	Joe Thomas	E021580	57	Dunn Sound	Rebbie Scarborough	3.5"	46
Ellis Creek	Tim Holly	E017404	69	Ft. Johnson	Nathaniel Smalls	4.8"	2
Goose Creek	Don Broxton	E026114	21	Cooper River	George Spivey	-0-	1.18
Unknown	Linda Conklin	E008944	90	Wando River	J.B. Couturier	1.6"	unknown
North Inlet	J.P. Clymer	E011769	21	North Inlet	Virginia Nettles	-0-	-0-
Ft. Sumter	Walt Cordina	E028956	11	Ft. Sumter	W.E. Flanigan	1.3"	-0-
North Inlet	Weldon Nesbitt Jr	E031196	29	Unknown	Jeffery Arita	-0-	-0-
Combahee River	Ted Crosby	E028611	29	Edisto Beach	Ron Strickland	-0-	-0-
North Inlet	Weldon Nesbitt Jr	E030838	26	North Inlet	Allen B. Hanna	1.5"	-0-
Wando River	Joe Detyens	E027910	89	Wando River	John Edward	4.5"	-0-
Round Bank	John D. Ohlandt	E015360	54	Wando River	David Edward	2.5"	-0-
Murrells Inlet	Corbett, C.E. Jr	E025601	15	Murrell's Inlet	Mayo, Jones L.	0.2"	-0-
Store Creek	C.A. Smith II	E022730	61	Bailey Creek	Mrs. John C. Lomas	-0-	-0-
Privateer Creek	Teri Bell	E024270	10	Folly Beach	Gene Zoel	0.5"	23.5
Shem Creek	Walt Cordina	E028996	15	Wando River	Bubba Dickson	-0-	0.75
Milton Creek	Annie McCaulay	E030391	48	Edisto Island	Jim Rooney	1.8"	-0-
Hamlin Creek	Kenneth Kirchner	E028118	63	Hamlin Creek Isle of Palms	Ed Robbins	6.5"	-0-
Charleston Jetties	Walt Cordina	E028991	14	South Jetty, Charleston	Mitchell McCullers	-0-	-0-
North Inlet	Dennis M. Allen	E026250	28	Surfside Beach	Vernon Beasley	-0-	62
Bohicket Creek	Herbie Stokes	E030884	42	Bohicket Creek	David A. Eakin	2.0"	-0-
Bulls Island	Harold Arnold	E025056	65	Bulls Island	Glenn McElhenney	-0-	-0-
Prices Inlet	W.D. Wolfe III	E027397	63	Prices Inlet	Richard Schultz	4.0"	1.0
Hamlin Creek	Gary Wahl	E027258	7	Goat Island	Sam Manigault	-0-	-0-
Canvasback Pond	George H. Melvin	E021932	319	Canvasback Pond	Jim Piet	5.0"	-0-
1000 Acre Marsh, Winyah Bay	Dennis M. Allen	E018273	30	Jamestown Rivers	Sara Hill	-0-	-0-
Shem Creek	Buddy Leman	E031966	10	Shem Creek	Eliza Jerry	-0-	-0-
Fish Creek	Dan Boarman	E009714	17	Fish Creek	Marvin Cawley	-0-	-0-
North Inlet	Deryl Nesbitt	E030811	33	Murrell's Inlet	Mark Karnes	3.5"	31
Beresford Creek	Joe Detyens	E032824	6	Cooper River	Roberto Gambala	-0-	10
Privateer Creek	Teri Bell	E024268	18	Privateer Creek	Mark Hudgins	-0-	-0-
Privateer Creek	Teri Bell	E024261	19	Privateer Creek	Barbara Hall	-0-	-0-
Abbapoola Creek	Howard Harrison	E026788	42	Stono River	Rick Hiott	1.0"	3.2
Conch Creek	Gene Blanchard	E032915	18	Breach Inlet	Godfrey Herweg	0.5"	1.75
Shem Creek	Joe Marzluff	E032932	11	Shem Creek	Wes Jones	0.5"	-0-
McClellanville, Raccoon Key	James Howe	E024929	100	Unknown	Michael Cochran	-0-	unknown
Hamlin Creek	Kenneth Kirchner	E028117	73	Kiawah River	Justin Herrington	3.7"	16
Morris Island	John J. White	D011354	58	Capers Island	John Hughes	2.0"	19
North Inlet	Weldon Nesbitt, Jr.	E031214	42	Unknown	Gerald D. Floyd	-0-	-0-
Beresford Creek	Joe Detyens	E032819	12	Cooper River	Albert L. Rosen	0.5"	11.5
Horibeck Creek	Joe Detyens	E027934	54	Wando River	H.F. Hamilton	0.8"	-0-
Prices Inlet	W.D. Wolfe III	E031902	34	Prices Inlet	Bob Anderson	1.2"	-0-
Shem Creek	Buddy Leman	E032632	13	Shem Creek	Leroy Gethers	1.2"	-0-
Shem Creek	Buddy Leman	E027836	99	Shem Creek	Leroy Gethers	3.5"	-0-
Charleston Jetties	Rick Bennett	E001129	103	Bulls Bay	John J. Horres	-0-	16
Shem Creek	Buddy Leman	E031960	34	Shem Creek	Ernest Jennings	2.0"	-0-
Murrell's Inlet	C.E. Corbett, Jr	E025602	34	Murrells Inlet	Douglas Brown	-0-	-0-
S. Pawleys Isl	Joe Thomas	E021582	87	Little River Inlet	Lance A. Spencer	5.0"	80
Bass Creek	Gayle Bulwinkle	E024425	45	Kiawah Lagoon	Ray Siminski	1.0"	-0-



Milton Creek	Seth Macaulay	E030395	69	Edisto Island	Steven T. Gibson	3.5"	-0-
James Is Creek	Dale Lackey Jr	D006154	37	Ellis Creek	Charlie Ratledge	0.5"	-0-
Hamlin Creek	Gary Wahl	E027238	121	Isle of Palms	Gregg A. Selage	4.8"	-0-
Privateer Creek	Teri Bell	E024260	37	Privateer Creek	Gil Falcone	-0-	-0-
Wando River	Joe Detyens	E025486	157	Foster Creek	SCWMRD	5.9"	2.5
Horbek Creek	D. Van Hoy	E023412	88	Foster Creek	SCWMRD	4.6"	1.25
Beresford Creek	Buddy Leman	E031965	38	Foster Creek	SCWMRD	2.0"	-0-
Privateer Creek	Teri Bell	E024271	36	Privateer Creek	Gil Falcone	-0-	-0-
Charleston Jetties	Joe Cline	E032126	26	Charleston Jetties	Herbert Oniel	2.0"	-0-
Privateer Creek	Stephen Bell	E024262	39	Privateer Creek	S.A. Westbury Jr	1.0"	-0-
Wando River	Ty Ragsdale	E028803	95	Charleston Harbor	Carolyn Jefferson	-0-	3
Privateer Creek	Teri Bell	E025459	10	Privateer Creek	Al Nuamann	-0-	-0-
Privateer Creek	Teri Bell	E025458	10	Privateer Creek	Al Nuamann	-0-	-0-
Coburg Creek	Frank Panek	E018956	115	Cooper River	Ellen D. Bruce	3.5"	21
North Inlet	Philip G. Dickson	E016857	291	2nd Ave Pier, Myrtle Beach	Lester Rossgrad	7.5"	25
Ralston Creek	Frank Hanna	E021049	467	Isle of Palms	Rusty Minter	22.0"	10.25
St. Helena Sound	Carey Harrison	E020560	117	Unknown	John Hiott	-0-	-0-
N. Santee Bay	Richard D. Lacey	E033605	54	N. Santee Bay	Philipo G. Dickson	-0-	-0-
Stono River	Steve Ray	E021744	97	Stono River	Timothy Frayar	2.0"	-0-
Hobcaw Creek	Walt Cordina	E026845	156	Cooper River	Billy H. Ellison	5.0"	15.5
Skull Creek	Joe Romano	E029568	92	Skull Creek	S.J. Hunter	1.0"	-0-
Stono River	Ray Maureen	E021743	100	Stono River	Michael Money-Penny	1.8"	3
May River	Steve Harms	E031528	80	Shelter Cove Harbor	Clarence Steele	-0-	0.75
Hamlin Creek	Gene Blanchard	E033026	44	Dewee's Inlet	Michael J. Able	3.0"	5
Shem Creek	Buddy Leman	E031975	115	Wando River	SCWMRD	3.0"	4.75
Charleston Harbor	Ed Boyd	A018058	135	Charleston Jetties	Art Semken	-0-	-0-
Beresford Creek	Ben Saunders	E020834	155	Cooper River	Daniel Gatlin	7.0"	14.25
Cooper River	Don Knudsen	E022170	134	Cooper River	Billy H. Ellison	3.5"	3.2
Lynan Creek	Marty Nfapier	D011511	12	Lynan Creek	Marty Napier	-0-	-0-
Combahee River	Joseph B. Hewitt	E037011	7	Combahee River	Allen Clark	-0-	-0-
Beresford Creek	Joe Detyens	E032823	108	Horbek Creek	Ed Cox, Jr.	1.5"	-0-
James Is. Yacht Club	Matthew Cline	E032129	111	Kushiwah Creek	SCWMRD	2.3"	-0-
James Is. Yacht Club	Matthew Cline	E032127	111	Kushiwah Creek	SCWMRD	2.5"	-0-
James Is. Yacht Club	Brian Curlett	E029402	159	Kushiwah Creek	SCWMRD	2.2"	-0-
James Is. Yacht Club	Charles Kersey	E025409	99	Kushiwah Creek	SCWMRD	-0-	-0-
Flagg Creek	Tony Mims	E024610	134	Cooper River	Thomas E. Dildine	1.75"	4.75
Morris Island	James R. Nichols	E023345	430	Fort Johnson	SCWMRD	9.5"	2.02
Beresford Creek	Jimmy Jones	E023082	316	Wando River	Catina Thomas	-0-	-0-
Shem Creek	Buddy Leman	E030290	152	Toler's Cove	Kevin Christy	1.5"	2.8
Price's Inlet	W.D. Wolfe III	E010349	202	Conch Creek, near Breech Inl.	G.L. Crout, Jr.	3.7"	11.2
Conch Creek	George Thompson	E031230	136	Conch Creek	Charles E. Brunson	-0-	-0-
Hamlin Creek	Gene Blanchard	E032929	134	Conch Creek	G.L. Crout, Jr.	2.0"	2.5
Price's Inlet	W.D. Wolfe III	E010349	202	Conch Creek,	G.L. Crout, Jr.	3.7"	11.2
Conch Creek	Gene Blanchard	E032911	137	Sullivan's Isl.	Barbara P. Brunson	-0-	-0-
Bull's Bay	Thomas Buist	E035299	42	Bull's Bay	Thomas Buist	-0-	-0-
Conch Creek	George Thompson	E034192	77	Conch Creek	Joseph B. Brunson, Jr.	0.5"	-0-
Parris Island	Douglas Gertis	E028036	227	Isle of Palms	C.E. Gambrell	5.0"	-0-
Ellis Creek	Henry C. Heschle III	E021448	555	Mouth of Kushiwah Ck.	SCWMRD	8.8"	0.75



Little River Jetties	Jim Godfrey	E030581	115	Little River Jetties	John Herman	1.5"	-0-
Little River Jetties	Jim Godfrey	E032103	117	Little River Jetties	Greg Greene	6.0"	-0-
Wadmalaw Sound	Jeffrey A. Tweed	E039079	1	Wadmalaw Sound, near marker 91	Billy McCord	-0-	-0-
Price's Inlet	Mike Pendleton	E028405	230	Hamlin Creek	Sam Manigault	3.5"	10.5
Price's Inlet	Mike Pendleton	E028405	230	Hamlin Creek	Sam Manigault	3.5"	10.5
Morgan Island	Scott Cheslak	E031507	196	Morgan Island	Rhett Kirkland	2.0"	-0-
Combahee River	Joseph B. Hewitt	E037073	21	Nemours Plant.	Sam Manigault	-0-	-0-
Broad Creek	Russell Patterson	E033924	106	Broad Creek	Jane Olorian	-0-	-0-
Beresford Creek	Joe Detyens	E030123	192	Cooper River	T.A. Howard	2.0"	-0-
Bull's Bay	Michael Kirshtien	E036704	89	Santee River	Todd Holbrook	-0-	19
Wando River	Bill Shaw	E034975	29	Wando River	Nicole Waits	-0-	-0-
Hobcaw Creek	Victor Mickelson	E025345	245	Foster Creek	SCWMRD	6.5"	4
Toogoodoo River	Pratt Shaw	E028661	201	Toogoodoo River	Charles L. Groover	2.5"	-0-
James Is. Yacht Club	Mit Bensten	E023217	396	Ft. Johnson	Rick Bonner	7.0"	1
Charleston Jetties	Ted Baggot	E022888	30	Charleston Jetties	Stephen A. Mason	-0-	-0-
North Inlet	Philip G. Dickson	E016776	299	North Inlet	Thomas Buist	6.0"	-0-
Bulls Island	Tom Johnson	E025058	28	Bull's Bay	Thomas Buist	2.5"	-0-
North Inlet	Weldon Nesbitt Jr	E031347	14	Unknown	Glenda Rabon	1.0"	-0-
Conch Creek	Gene Blanchard	E023317	1	Conch Creek	Gene Blanchard	-0-	-0-
Sullivans Is.	Rick Bennett	E000796	77	Conch Creek	Gene Blanchard	1.0"	4.6
Conch Creek	George Thompson	E031239	1	Conch Creek	Gene Blanchard	-0-	-0-
Conch Creek	George Thompson	E017891	1	Conch Creek	Gene Blanchard	1.0"	-0-
Conch Creek	George Thompson	E031237	1	Conch Creek	Gene Blanchard	-0-	-0-
Hamlin Creek	George Thompson	E033036	10	Hamlin Creek	George Thompson	-0-	-0-
Morris Island	Ceanee White	E022807	63	Ashley River	David W. McClintock	3.0"	8.75
Conch Creek	Gene Blanchard	E032924	27	Breach Inlet	John F. McGowan	1.0"	-0-
Charleston Harbor	Picquet A. Deveaux, Jr.	E023181	96	Ft. Sumter	E.V. Roumillat	2.0"	-0-
N. Santee Bay	Philip G. Dickson	E033503	20	N. Santee Bay	Michael Keith	0.1"	-0-
Cooper River	Fred Timms	E007469	344	Yellowhouse Ck	C.O. Pritchard	2.0"	10.25
Shem Creek	Heather Leman	E032635	7	Shem Creek	Kenneth Jones	-0-	-0-
N. Santee Bay	Philip G. Dickson	E033482	23	N. Santee Bay	G.L. Crich	-0-	-0-
N. Santee Bay	Philip G. Dickson	E024482	128	W. side of Winyah Bay	James A. Wilder, Jr.	3.5"	22
North Inlet	Brian McDougal	E030328	66	Little River	Gary E. Lee	4.5"	46
Charleston Jetties	Walt Cordina	E028989	39	South Jetty	Dee Oliver	2.0"	-0-
Hilton Creek	Seth MacCaulay	E030397	74	Edisto Island	Bob Anderson	1.0"	-0-
Hamlin Creek	Gary Wahl	E027251	67	Isle of Palms	Timmy Leigh	3.8"	2.25
Sampit River	Weldon Nesbitt, Jr	E027801	82	Black River	Barnie Floyd	3.0"	1.8
Conch Creek	Gene Blanchard	E032925	36	Unknown	James McKinzie	-0-	-0-
Mark Bay	Gary Wahl	E027257	52	McClellanville	Ella Wrogg	-0-	20
S. Litchfield Beach	Chuch Gibson	E031982	27	Inland Waterway Pawleys Island	Mildred L. Hill	0.7"	1
N. Santee Bay	Philip G. Dickson	E033472	29	N. Santee Bay	Herbert Turbevill	-0-	-0-
Stono River	Steve Ray	E021742	54	Gibson Creek	Ryan Smoak	2.5"	18.75
North Inlet	Weldon Nesbitt, Jr	E027623	81	Murrell's Inlet	Hilda B. Shaver	1.0"	7.5
Capers Island	George J. Madlinger	E021691	94	Big Satilla River, GA	Joe Hale, Sr	4.0"	150
Sampit River	Weldon Nesbitt, Jr	E031252	69	Winyah Bay	Tommy Cooper	2.3"	6
Intracoastal Waterway Marker 77	Carlos Lamar	E029365	88	Wadmalaw Sound	Charles Chilsolm	2.0"	-0-



Bohicket Creek	Teri Bell	E024276	46	Bohicket Creek	Edward Washington, Sr	-0-	-0-
N. Santee Bay	Philip G. Dickson	E024557	38	N. Santee Bay	Kathi Gullede	1.3"	-0-
Shem Creek	Heather Leman	E027832	118	Beresford Ck.	R. C. McIlwain	3.7"	6.3
Prices Inlet	W.D. Wolfe III	E031904	58	Unknown	Dennis Carpon	-0-	-0-
Prices Inlet	Don Myers	E021822	33	Unknown	Dennis Carpon	-0-	-0-
Prices Inlet	Don Myers	E034158	19	Unknown	Dennis Carpon	-0-	-0-
Round Bank	John D. Ohlandt	E015330	129	Unknown	Robert Bradley	-0-	-0-
Toomers Creek	Tom Fleming	E032199	26	Cat Island	Daniel E. Mathews	-0-	-0-
Charleston Harbor	Bob Thames	E027452	97	Sullivan's Island	Joseph B. Brunson, jr.	-0-	-0-
N. Santee Bay	Philip G. Dickson	E024490	48	N. Santee Bay	Richard Parker	unknown	-0-
Conch Creek	Gene Blanchard	E032926	51	Hamlin Creek	Robert J. Morris	3.0"	2.5
Conch Creek	Gene Blanchard	E032926	51	Hamlin Creek	Robert J. Morris	3.0"	2.5
Musselboro Ck	Marvin Cawley	E031162	34	Bennett's Point	Barry Smith	1.0"	-0-
Musselboro Ck	Patsy Cawley	E031624	39	Bennett's Point	Boyce Garrick	2.5"	-0-
N. Santee Bay	Philip G. Dickson	E033542	29	Georgetown Ballpark	Ted Floyd	0.5"	23
Muddy Bay	Weldon Nesbitt, Jr	E027617	90	Georgetown	Mitchell C. Cox	2.0"	32
S. Morris Isl	John D. Ohlandt	E027639	93	Folly Marina	Johnny Archambault	2.0"	4
S. Litchfield Beach	Chuck Gibson	E031983	57	Pawleys Isl	Jim Thomas	1.0"	1
Prices Inlet	W.D. Wolfe III	E029004	107	Cape Romaine	Gary Onorato	4.2"	4.1
Ellis Creek	Tony Richardson	E028315	110	near Plum Island	Ernest M. Almeida	5.0"	-0-
Cooper River	Don Broxton	E023525	343	Cooper River	Donald Robertson	2.0"	-0-
Prices Inlet	Edward Burn	E022848	157	N. Edisto River	Michael Howard	6.0"	40
Ellis Creek	Tony Richardson	E028317	113	James Island Yacht Club	William J. Blyda	-0-	1.5
Ellis Creek	Tony Richardson	E028317	113	James Island Yacht Club	William J. Blyda	-0-	1.5
Hobcaw Creek	Walt Cordina	E026844	133	Sullivan's Isl	Robert Case	3.0"	5.75
Conch Creek	Robin Cady	E025063	108	Conch Creek	George Thompson	1.5"	-0-
Hobcaw Creek	Brian Kennedy	E030230	79	Wando River	Homer P. Mason	3.0"	6.18
Stono River	Norma M. Armstrong	E028902	90	Stono River	Curtis C. Mullinax	3.0"	-0-
Stono River	Rick Hiott	E032715	74	Stono River Bridge	Michael Honeypenny	-0-	3
Kiawah River	Norma M. Armstrong	E023765	155	Stono River	Deborah Larimore	8.0"	3
Trenchards In.	George J. Madlinger	E030092	99	Pritchards Is.	Thomas Westbury	1.0"	-0-
Privateer Creek	Stephen Bell	E023723	81	Bohicket Marina	Carson Hall	2.0"	-0-
Beresford Creek	Joe Detyens	E032811	230	Cooper River	Gilbert Rozier	1.5 lbs.est.	9
Rantowles Creek	Charles K. Allen	E023145	426	Ft. Johnson	John Archambault	12.0"	13.5
N. Santee Bay	Gene Dickson	E034790	189	N. Santee Bay	Blaine Musgrove	2.5	-0-
Wappoo Cut	Travis Richardson	E037552	67	Wappoo Cut	Bob Thames	5.0	-0-
Yonges Island	Tommy Johnson	E043176	39	Yonges Island	Glenn Chaplin	unknown	-0-
McClellanville	Joe Thomas	E043841	36	McClellanville	Ray Rogers	1.0	-0-
Ashley River	Darrell Crabtree	E045155	26	Ashley River	James McNamy	0.3	-0-
Capers Inlet	Eric Dellinger	E049505	-0-	Capers Inlet	Larry Vogel	-0-	-0-
Folly River	Ted Baggott	E025619	17	Folly River	Vic Amerson	-0-	-0-
Charleston Jetties	D.M. Oliver	E001568	27	Dynamite Hole	SCWMRD	0.3	-0-
Hobcaw Creek	Victor Mickelson	E011500	1,087	Cooper River	Don Proctor	4.8"	15



Hobcaw Creek	Vic Mickelsen	E011500	1087	Bushy Park	Don Proctor	4.8"	15
Wando Terminal	Tom Fleming	E022994	619	N. Jetty, Georgetown	Roger Ward	7.0"	52
Cooper River	Don Broxton	E018705	563	Cooper River	Patricia A.Hesse	-0-	-0-
North Inlet	Gene Dickson	E023681	510	North Inlet	Gene Dickson	8.0"	-0-
Hobcaw Creek	Vic Mickelsen	E020514	370	Cooper River	Daniel Holbrook	10.0"	8
Hamlin Creek	Gary Wahl	E027237	365	Simmons Creek	John R. Cross	9.0"	-0-
Price's Inlet	W.D. Wolfe, III	E010346	350	Price's Inlet	Jimmy Rourk	7.7"	-0-
Abbapoola Creek	Gary Prendergast	E026780	260	Abbapoola Creek	Joe Dubois	4.0"	-0-
North Inlet	Rusty Nesbitt	E030729	228	Murrell's Inlet	Johnny Dawsey	3.2"	17
Capt. Sam's Inlet	Donald L. Hammond	E029447	323	Capt.Sam's Inlet	John Raddler	7.1"	-0-
North Inlet	Rusty Nestbit	E030729	228	Crabhaul Cr.	Dennis Allen	2.0"	-0-
Cooper River	Don Broxton	E026105	309	Bushy Park	Ralph Bruce	4.0"	-0-
Wando River	Sean Kennedy	E026691	217	Wando River	Cecil Summersett	5.0"	-0-
Sampit River	Weldon Nesbitt, Jr.	E031283	284	Georgetown Inland Waterway	Wayne Cribb	4.0"	-0-
Wando River	Tom Fleming	E026036	236	Wando River	Bill Shaw	3.0"	8.5
Castle Pinkney	A. Deveaux Picquet, Jr.	E029333	313	Charleston Harbor	Robert Harley, Jr.	-0-	-0-
North Inlet	Wendy Allen	E026256	20	Springmaid Pier	Frank Davis	0.8"	25
Morgan Island	John E. Parker	E019560	14	Morgan Island	Randy Carmicheal	0.5"	-0-
South Litchfield Beach	Chuck Gibson	E031984	230	Pawleys Island	Fraser Blake	-0-	-0-
Shem Creek	Heather Leman	E031962	209	Shem Creek	Buddy Leman	2.5"	-0-
Skull Creek	Joe Romano	E029565	289	Skull Creek	Dirk Ganzel	4.0"	-0-
Conch Creek	Gene Blanchard	E032921	261	Inland Waterway Sullivan's Is.	T.E. Zorn, Sr.	5.0"	-0-
Georgetown Jetty	Keith Barding	E018352	27	Georgetown Jetty	H.L. Jones	-0-	-0-
North Santee Bay	Gene Dickson	E024528	217	South Santee Bay	Frank Ashby	1.0"	3.7
White Banks, Bull's Bay	John J. Horres	E025872	196	Bull's Bay	Joe Gilchrist	0.5"	-0-
Mouth of May River	Cooper Cram	E031521	186	Turtle Island	Danny Vaughan	2.5"	8.5
Sullivan's Island Tip	Rick Wentworth	E025975	260	South Jetty	Darrell Linder	unknown	1.25
North Santee Bay	Gene Dickson	E033454	187	Georgetown Ball Park Landing	Billy Joe Lee	-0-	25.5
Price's Inlet	Don Myers	E021821	135	Price's Inlet	Wesley Buckhiester	8.8"	-0-
Price's Inlet	Don Myers	E021824	135	Price's Inlet	Mark Bayne	7.0"	-0-
Price's Inlet	Don Myers	E030156	135	Price's Inlet	Kirk Darby	5.8"	-0-
Shem Creek	Walt Cordina	E028978	258	Charleston Harbor	D. Chubb	4.0"	0.5
Upper Wando River	Greg Sewell	E033832	216	Wando River	Jim Richardson	4.0"	-0-
Skull Creek	Joe Romano	E032962	207	Skull Creek	John D. May	5.0"	-0-
Bull's Bay	Gene Dickson	E033566	259	Bull's Bay	Bob Baldwin	0.8"	-0-
Bull's Bay	Gene Dickson	E033561	261	Cape Romaine	R. Lewis	5.0"	8
Privateer Creek	Teri Bell	E022386	185	Cherry Point, Rockville	Greg Propst	1.2"	3.5
North Santee Bay	Richard D. Lacey	E033611	16	Inland Waterway Georgetown	Donald Huggins	0.8"	-0-
North Santee Bay	Philip Dickson	E033591	230	Pawley's Island	Kelly Pressley	3.5"	28
Little River Jetties	Jim Godfrey	E032106	244	Little River	James Williams	4.5"	2
Murrell's Inlet Jetties	Jim Godfrey	E032102	15	Murrell's Inlet Jetties	John Scranton	-0-	-0-
North Inlet	Gene Dickson	E034708	119	Debordieu Creek	W.S. Houck, Jr.	1.5"	-0-
North Inlet	Gene Dickson	E033635	6	Debordieu Creek	Stuart C. Hope	-0-	-0-
North Inlet	Gene Dickson	E033630	18	North Inlet	John L. Altman	-0-	-0-
Hilton Head Island	Mike Hamrick	E034018	16	Broad Creek	Fuzzy Davis	-0-	-0-
Little River Jetties	Donald Millus	E035320	25	Little River	Steven Judge	0.5"	-0-
Hilton Head Island	Mike Hamrick	E034015	2	Broad Creek	Mike Hamrick	-0-	-0-
Hilton Head Island	Mike Hamrick	E034018	16	Broad Creek	Fuzzy Davis	-0-	-0-
Broad Creek	Mike Hamrick	E034016	4	Broad Creek	Dave Harter	-0-	-0-



Hilton Head Island	Mike Hamrick	E034019	3	Broad Creek	Dave Harter	1.0"	-0-
Hilton Head Island	Mike Hamrick	E034017	2	Broad Creek	Mike Hamrick	-0-	-0-
Broad Creek	Joe Clear	E034477	3	Broad Creek	Joe Clear	-0-	-0-
Broad Creek	Joe Clear	E034473	1	Broad Creek	Mike Hamrick	-0-	-0-
Broad Creek	Dave Harter	E034470	15	Broad Creek	Fuzzy Davis	-0-	-0-
Broad Creek	Dave Harter	E034336	125	Broad Creek	Jim Hooker	-0-	-0-
Broad Creek	Dave Harter	E034336	45	Shelter Cove Harbor	Clarence Steele	-0-	-0-
Broad Creek	Dave Harter	E034488	1	Broad Creek	Mike Hamrick	-0-	-0-
Broad Creek	Dave Harter	E034332	15	Broad Creek	Fuzzy Davis	-0-	-0-
Broad Creek	Dave Harter	E034482	17	Broad Creek	Mel W. Duncan	-0-	-0-
Broad Creek	Dave Harter	E034478	17	Broad Creek	Mel W. Duncan	-0-	-0-
Broad Creek	Dave Harter	E034480	17	Broad Creek	Mel W. Duncan	-0-	-0-
Broad Creek	Dave Harter	E034339	32	Broad Creek	Russell Patterson	-0-	-0-
Broad Creek	Dave Harter	E034470	15	Broad Creek	Fuzzy Davis	-0-	-0-
Broad Creek	Joe Clear	E034489	1	Broad Creek	Mike Hamrick	1.0"	-0-
Broad Creek	Joe Clear	E034483	2	Broad Creek	Cheryl Tory	-0-	-0-
Broad Creek	Joe Clear	E034334	0	Broad Creek	Joe Clear	-0-	-0-
Conch Creek	Jessica Dodds	E009229	91	Conch Creek	Kyle Crout	1.5"	-0-
Hamlin Creek	Travis R. Langston, Jr.	E035676	20	Hamlin Creek	Edward Robbins	1.5"	-0-
Toler's Creek	Kevin Christy	E036502	120	unknown	Douglas Payne	1.8"	-0-
unknown	Don Broxton	E035512	160	unknown	James Brogdon	3.5"	-0-
Beresford, Martin's Creek	Joe Detyens	E036631	201	Horbek Creek	Shirley Hotchkiss	4.0"	3.5
Beresford, Martin's Creek	Joe Detyens	E036636	154	Beresford Creek	Kevin Salvo	1.5"	-0-
Charleston Harbor	T.P. King, Sr.	E013583	109	Plum Island	Ted Berados	-0-	-0-
Broad Creek	Mike Hamrick	E036355	97	Broad Creek	Jim Hooker	-0-	-0-
Bull's Bay	Tom Johnson	E035093	120	Bull's Bay	Adam Barr	-0-	-0-
Holbeck Creek	Tony Mims	E036205	214	Old Mt. Pleasant Bridge	Jim Lattin	5.9"	10.5
Bowen's Island	A. Deveax Picquet, Jr.	E032076	98	Bowen's Island	Harry Erickson	4.2"	-0-
Little River	Dennis Carmicheal	E029917	146	Holden Beach, NC	Brit Moore	-0-	20
Bull's Bay	Harold Arnold, III	E035206	146	Bull's Bay	Miriam Nesmith	0.5"	-0-
Crab Bank	Ed Robbins	E035974	103	Old Sullivan's Is. Bldg.	Julio Vigilla	2.5"	1.25
Wando River	Ty Ragsdale	E027536	84	Wando River	Edward Tuttle	1.0"	-0-
Combahee River	Joseph B. Hewitt	E037046	170	Whimbee River	William Clamp	5.1"	27
Combahee River	Joseph B. Hewitt	E037032	90	Combahee River	Bobby Varnadore	0.2"	-0-
Price's Inlet	Bob Dayhoff	E035674	99	Price's Inlet	Larry Leppert	5.7"	-0-
Bull's Bay	Adam Barr	E038288	105	Bull's Bay	Wallace Fender	-0-	-0-
Bull's Bay	Ben Sapp	E038287	130	Bull's Bay	Wallace Fender	2.0"	-0-
Crab Creek	Micheal Barton	E038015	139	Crab Bank	Julia Simms	4.0"	-0-
Charleston Harbor	Brian Kavanaah	E037580	62	Charleston Harbor	Gary Legette	-0-	-0-
Charleston Harbor	Steve Swan	E037582	122	Castle Pinckney	Bernard McNulty, Jr.	3.0"	-0-
Cooper River, Goose Creek	Don Broxton	E035548	119	Guerin Creek	Mahailey Cox	10.1"	18
Combahee River	Sarah Ann Hewitt	E037093	26	Combahee River, HWY 17	Allen Clark	0.5"	4
Casino Creek	Joe Thomas	E031536	108	Casino Creek	Ted A. Martin	4.5"	-0-
Cooper River	Don Broxton	E038748	105	Bushy Park	Bryan Keyes	0.0	1.75
Cooper River	Tony Mims	E038821	34	Bushy Park	Henry Harris	unknown	0.7
Upper Wando River	Patrick J. Kennedy	E025988	45	Upper Wando River	Sean Kennedy	4.0"	-0-
South Shore, Bull's Bay	Rachel Forbes	E037288	36	South Beach, Bull's Bay	Rufus Thames, III	0.5"	-0-
Cooper River	Don Broxton	E038743	15	Cooper River, Grove Ck.	Jimmy Powell	1.0"	1.8
Cooper River	Tony Mims	E038863	62	Cooper River	Collins Mizell, Jr.	2.0"	-0-
Cooper River	Don Broxton	E038743	15	Cooper River, Grove Ck.	Jimmy Powell	1.0"	1.8
Wando River	Joe Detyens	E038387	70	Wando River	SCWMRD	3.8"	2.2



Wando River	Joe Detyens	E038386	70	Wando River	SCWMRD	3.5*	2.2
Cooper River	Tony Mims	E038893	23	Cooper River	Marvin Mims	1.5*	1.75
Cooper River	Robert B. Stuart	E029120	38	Cooper River	Dan Rash	1.5*	3
Cooper River	Mike Taylor	E039910	55	Cooper River	Howard A. Moore	1.6*	-0-
Beresford Creek	Joe Detyens	E038392	79	Beresford Creek	John Tisdale	-0-	-0-
Charleston Jetties	Pat Kirchner	E024290	40	Dynamite Hole	Dan Davis	-0-	-0-
Raccoon Key, Cape Romain	William T. Howe	E024927	64	Raccoon Key, Cape Romain	Jimmy Howe	0.5*	-0-
Charleston Jetties	Lee Benedict	E025039	54	Charleston Jetties	John Newton	3.0*	-0-
Cooper River, Clouter Ck.	Charles Ellis, Jr.	E027967	28	Wando R., Paradise Is.	Richard Bonnette	-0-	16
Upper Wando River	Patrick J. Kennedy	E040307	33	Upper Wando River	John Newton	-0-	-0-
Charleston Jetties	Charles Brewer	A007988	42	Dynamite Hole	Phil Maier	3.8*	-0-
Kiawah Island	Chris Thornhill	D005504	11	Kiawah Island	Neil Burns	-0-	-0-
Beresford Creek	Gregg Aselage	E029695	27	Beresford Creek	Bob Dayhoff	2.5*	-0-
Beresford Creek	Gregg Aselage	E029695	28	Beresford Creek	Charles Ellis, Jr.	2.5*	-0-
Ashepoo River	Marvin Cawley	E031165	5	Ashepoo River	Barbara Bailey	-0-	-0-
Fort Johnson	Chris McPherson	E042209	9	Fort Johnson	Chris McPherson	-0-	-0-
Bushy Park	Raliegq Hodges	E028759	6	Cooper River	David Lucas	-0-	-0-
unknown	Charles Ellis, Jr.	E041216	1	unknown	Charles Ellis, Jr.	-0-	-0-
Romain River, Keyes Inlet	Robert Baldwin, Jr.	E035836	3	unknown	Virginia C. Parsons	0.5*	-0-
Fort Johnson	Chris McPherson	E042953	3	Fort Johnson	SCWMRD	-0-	-0-
unknown	John Miley	E044695	65	unknown	John Miley	3.8*	-0-
South Pawleys Inlet	Leslie Compton	E021584	49	Pawleys Island Creek	Josh Horton	3.0*	-0-
Braod Creek	Russell Patterson	E033924	100	Broad Creek	Fuzzy Davis	unknown	-0-
Rantowles Creek	Charles Allen	E023145	459	Fort Johnson	SCWMRD	11.8*	15
Rantowles Creek	Charles Allen	E023145	426	Fort Johnson	SCWMRD	12.0*	15
James Island Yacht Club	Matthew Cline	E032127	169	Crab Bank	SCWMRD	2.5*	2
Muddy Bay	Daryl Nesbitt	E027708	47	Muddy Bay	Wanda Cribb	1.5*	-0-
Wando River	Charles Ellis, Jr.	E027950	67	Wando River	George Green	6.0*	-0-
Fort Johnson	Jerry Wall	E022329	101	Fort Johnson	John Archambault	0.5*	-0-
Fort Johnson	Jerry Wall	E022328	101	Fort Johnson	John Archambault	0.3*	-0-
Bushy Park, Cooper River	Steve Pendley	E007463	258	Bushy Park, Cooper River	Sam Greene	6.3*	-0-
Shem Creek	Buddy Leman	E030306	97	Shem Creek	Buddy Leman	3.0*	-0-
Cooper River	Steve Pendley	E002420	828	Yellowhouse Creek	John Becket	unknown	5.6
Privateer Creek	Stephen Bell	E022697	83	Privateer Creek	James Van Ness	4.0*	-0-
Capt. Sam's Inlet	Twigg Scott	E028174	40	Capt. Sam's Creek	Lloyd Boyer	5.2*	-0-
North Inlet	Brian McDougal	E030320	294	Ocean Isle Beach, NC	Jerry Smith	7.5*	57
Fort Johnson	Clark Higganbotham	E020623	154	Fort Johnson	John Archambault	3.5*	-0-
Fort Johnson	Clark Higganbotham	E020623	314	Fort Johnson	John Archambault	8*	-0-
Fort Johnson	Clark Higganbotham	E020623	506	Fort Johnson	John Archambault	11.5*	-0-
James Island Yacht Club	Charles Kersey	E025390	192	Kushiwah Creek	Mrs. W. Wise	-0-	0.5
Hilton Head Island	Mike Hamrick	E034015	5	Broad Creek	Dave Harter	-0-	-0-
Broad Creek	Dave Harter	E034474	17	Broad Creek	Dave Harter	-0-	-0-
Broad Creek	Joe Clear	E034015	16	Broad Creek	Fuzzy Davis	-0-	-0-
unknown	unknown	E0XXXXX	unknown	Bushy Park	David Heverly	unknown	unknown
unknown	unknown	E0XXXXX	unknown	Murrell's Inlet	Billy Ferguson	unknown	unknown
Capt. Sam's Inlet	R.J. Ambrosen	E016300	105	Capt. Sam's Inlet	Julius Philmon	3.0*	-0-
Broad Creek	Dave Harter	E034332	124	Broad Creek	Jim Hooker	-0-	-0-
Georgetown Jetties	Deryl Nesbitt	A017763	201	Winyah Bay	Bill Hodge, Jr.	-0-	1
Lynan Creek	Marty Napier	D011528	152	Bushy Park	April Peavy	-0-	3.2
Morgan Island	Mike Davis	E020574	44	Morgan Inlet	Jack Beach	1.0*	-0-
Boone Hall Creek	Ray Johnson	E026557	251	unknown	John Anderson	unknown	unknown
Bull's Bay	Dixon Pierce	E030169	173	unknown	Tom Johnson	2.0*	unknown



Winyah Bay	Rusty Nesbitt	E030719	230	Black River	Billy Mullins	unknown	8
Bull's Bay	Thomas Buist	E035271	162	unknown	Tom Johnson	1.5"	unknown
South Island	James Wessel, Jr.	E036462	83	South Island	James Wessel, Jr.	1.0"	-0-
Bull's Bay	Tom Johnson	E036863	91	Bull's Bay	Tom Johnson	0.5"	-0-
Combahee River	Joseph Hewitt	E037038	160	Bull River	Jamie Ginn	4.2"	18
Lynan Creek	Marty Napier	D010205	194	Bushy Park	Richard Costlou	-0-	2
Old Mt. Pleasant Dock	Joe Strickland	E000253	385	Upper Wando River	Howard Richardson	-0-	10
North Inlet	Gene Dickson	E024475	518	North Inlet	Jay Sims	8.5"	-0-
Wando River, Ralston Creek	Charles K. Allen	E024736	359	Yellowhouse Creek	William Day	8.8"	10
Cooper River	Don Broxton	E026128	240	Cooper River	George Pendleton	4.0"	-0-
Horbek Creek	Tom Gudger	E027970	1	Horbek Creek	Joe Detyens	-0-	-0-
Navy Base	David Taylor	E027993	277	Bushy Park	George Warren	5.0"	9.5
Bushy Park	Raleigh Hodges	E028753	38	Bushy Park	Joe Hutchinson	2.3"	-0-
Winyah Bay	Weldon Nesbitt	E031140	284	Winyah Bay	Mrs. Fred Norman	1.0"	-0-
Shem Creek	Buddy Leman	E031559	309	Shem Creek	Heather Leman	3.5"	-0-
Charleston Jetties	Charles Bridgham	E031679	19	Charleston Jetties	Joey Smith	-0-	-0-
Little River Jetty	Jim Godfrey	E032104	266	Little River Jetty	Pete Link	6.0"	-0-
Burned Bridge	Steve Moraska	E033146	7	Burned Bridge	Katie Watson	0.5"	-0-
North Santee Bay	Gene Dickson	E033476	290	South Santee Bay	Donald Cantey	-0-	4.5
Bull's Bay	Capers Barr	E035308	202	unknown	Glenn Morris	2.0"	unknown
South Island	James Wessel, Jr.	E036460	160	unknown	Richard McElveen	-0-	unknown
Combahee River	J.B. Hewitt	E037027	200	Combahee River	Steven Vance	4.0"	-0-
Sullivan's Island	Phillip Smith	E037642	73	Sullivan's Island	Alexander Robinson	4.0"	-0-
Morgan River	Lloyd Fox	E037693	4	Harbor River	Edward Felkel	-0-	8
Crab Bank	Ed Robbins	E038368	108	Crab Bank	SCWMD	4.2"	-0-
North Charleston Jetty	Don Broxton	E038782	72	Charleston North Jetty	Mark Collins	3.5"	-0-
North Inlet	Weldon Nesbitt, Jr.	E041562	34	North Inlet	Jay Sims	-0-	-0-
Beresford Creek	Jason Tisdale	E041621	14	Beresford Creek	Charlie Tyrrell	-0-	-0-
Kiawah Pond	Billy Glenn	E041753	44	Kiawah Pond	Timothy Young	-0-	-0-
Shem Creek	Buddy Leman	E042565	3	Shem Creek	Buddy Leman	-0-	-0-
Fort Johnson	Chris McPherson	E042954	74	Fort Johnson	Dan Leschorn	3.0"	-0-
Charleston Harbor	Andrea Nagel	A019830	29	Charleston North Jetty	Linda Moyer	-0-	1
Lynan Creek	Marty Napier	E011517	225	Cooper River	Leroy Hair	8.5"	-0-
Lynan Creek	Marty Napier	E011526	226	Cooper River	Mildred Rushton	4.0"	2
Edisto Island	Robert Momeier	E000369	1480	Sullivan's Island	Robert Momeier	16.0"	40
North Pawleys Island	R.L. Oliver	E006890	21	North Pawleys Island	R.L. Oliver	1.0"	-0-
Charleston Harbor	Andy Arnold	E014993	50	USS Yorktown	O.C. Polk	-0-	-0-
Privateer Creek	Teri Bell	E016568	4	Privateer Creek	Jeff Kennedy	-0-	-0-
Shem Creek	Walt Cordina	E021977	672	Crab Bank	Jeff Kennedy	10.7"	0.5
Cooper River	Don Broxton	E023572	472	Cooper River	John Wey	10.0"	1.5
Toler's Cove Marina	Tom Gudger	E024242	2	Toler's Cove Marina	Frank Rayne	-0-	-0-
unknown	Tony Mims	E024604	328	unknown	Jack Laney	6.2"	3.8
Bull's Bay	Steve Mullen	E025128	413	Bull's Bay	Wallace Felder	unknown	-0-
Murrell's Inlet	Tracy Bellamy	E026359	396	Murrell's Inlet	Patricia Nalley	12.5"	-0-
Dewee's Island	Steve Mullen	E028052	66	Dewee's Island	Ralph Thomas	-0-	-0-
Carolina Yacht Club	G.M. Mood	E028742	14	Cooper River	Joseff Pfaffenbichler	0.5"	8
Stono River	Tom Fullmore	E028749	368	Morris Island Lighthouse	Louis B. Godbold	6.7"	18
Price's Inlet	Ron Kabool	E030155	235	Price's Inlet	Don Thomas	1.0"	-0-
Bull's Bay	Jimmy Howe	E030263	328	Bull's Bay	Charles K. Allen	5.4"	-0-
Bull's Bay	Jimmy Howe	E030268	181	Bull's Bay	Charles K. Allen	3.3"	-0-
Price's Inlet	William Mims	E030276	24	Price's Inlet	O.C. Polk	-0-	-0-
Crab Bank	Teresa Fowler	E030987	44	Cooper River	Jerry Williams	2.5"	20
Wando River	W.S. Willis	E031150	259	Wando River	Howard Richardson	-0-	-0-



Capt. Sam's Creek	Will Middleton, III	E012214	15	Capt. Sam's Inlet	John Barnwell	-0-	-0-
Morris Island	John Ohlandt	E015366	13	Old Mt. Pleasant Bridge	Mary Harrelson	-0-	4
North Inlet	Dennis M. Allen	E017081	863	Pawleys Island	Tom Crocker	12.5"	7
Coal Tipple	Scott Hammond	E019301	439	Coal Tipple	Anthony Reed	9.3"	-0-
James Island Creek	Dale Lackey, Jr.	E020182	49	James Island Yacht Club	Doug Heaton, II	1.7"	-0-
North Santee Bay	Gene Dickson	E024481	438	Litchfield Beach	James Rodeheaver	9.8"	30
North Santee Bay	Gene Dickson	E024498	351	North Santee Bay	Patty Sims	8.0"	-0-
Cooper River	Tony Mims	E024616	365	Cooper River	Micheal Fusco	10.4"	-0-
Cooper River	David McFarland	E026065	319	Cooper River	Leroy Hair	4.5"	-0-
James Island County Park	Ed Buckley	E026707	52	James Island County Park	Pat Presnell	-0-	-0-
Hobcaw Creek	Ethol Mickelsen	E028342	82	Hobcaw Creek	Heyward King	4.7"	-0-
Toler's Cove Marina	Jeffrey Saunders	E028910	33	Toler's Cove Marina	Phillip Chakides	2.0"	-0-
Toler's Cove Marina	Ben Saunders	E028913	1	Toler's Cove Marina	Donna Rayne	-0-	-0-
North Inlet	Brian McDougal	E029789	301	Myrtle Beach	Curtis Gowans	2.0"	30
Price's Inlet	W.D. Wolfe, III	E030456	409	Bull's Island	F.M. Ball	5.0"	-0-
Cooper River	Lloyd Pate	E031499	-0-	Cooper River	Lloyd Pate	-0-	-0-
Lighthouse Inlet	Gayle Bulwinkle	E031576	47	Charleston Harbor	James Randolph	-0-	3
Beresford Creek	Anthony Tellis	E032176	13	Beresford Creek	Bob Ashcraft	-0-	-0-
Price's Inlet	W.D. Wolfe, III	E032986	69	Price's Inlet	Frank King	4.0"	-0-
North Santee Bay	Gene Dickson	E033558	334	North Santee Bay	Gene Dickson	4.0"	-0-
Muddy Bay	Rick Lacey	E034677	27	Winyah Bay	Richard Bruton	-0-	-0-
North Santee Bay	Gene Dickson	E034790	189	North Santee Bay	Blane Musgrove	2.5"	-0-
Sampit River	Chuck Gibson	E035145	13	Winyah Bay	Samuel Groat	-0-	1
Sampit River	Chuck Gibson	E035046	17	Sampit River	Bethel Avant	-0-	-0-
Bull's Bay	Tom Johnson	E035302	297	Bull's Bay	Wilford Gooding	4.5"	-0-
Romain River	Bob Baldwin	E035826	18	Myrtle Beach State Park	Jack Clinard	-0-	40
Romain River	Bob Baldwin	E035862	1	Cape Romain	Russell Tyler	-0-	-0-
Wando River	Pat Harrington	E035896	73	Nowell Creek	Russell Stout	3.0"	-0-
Wappoo Cut	Bob Thames	E036167	5	Wappoo Cut	Curtis Mullinax	-0-	-0-
Wappoo Cut	Steven Jantzen	E036169	10	Wappoo Cut	Bob Thames	-0-	-0-
Wappoo Cut	Bob Thames	E036170	19	Wappoo Cut	Curtis Mullinax	-0-	-0-
Wappoo Cut	Bob Thames	E036179	14	Wappoo Cut	Bob Thames	-0-	-0-
Hilton Head Island	Mike Hamrick	E036354	296	Broad Creek	Christopher Pollack	4.0"	-0-
Yellowhouse Creek	Allan Luke	E036479	1	Yellowhouse Ck.	W.A. Patterson	-0-	-0-
Beresford Creek	Joe Detyens	E036637	285	Beresford Creek	Heyward King	8.0"	-0-
Yellowhouse Creek	Donald Wiles	E036969	8	Yellowhouse Creek	C.A. Merting	-0-	-0-
Wando River	Bubba Tisdale	E037109	33	Wando River	Lonnie Martin	1.0"	-0-
Wappoo Cut	Travis Richardson	E037552	67	Wappoo Cut	Bob Thames	5.0"	-0-
Hamlin Creek	George Thompson	E038034	12	Hamlin Creek	Percy Green	-0-	-0-
Folly River	Kevin Mischke	E038184	28	Folly River	Robert Washington	-0-	-0-
Folly River	Kevin Mischke	E038202	64	Folly River	George Bobo	3.0"	-0-
unknown	Don Broxton	E038776	130	unknown	Dale Brannen	-0-	3.5
Toler's Cove	Guy Bieter	E039016	36	Toler's Cove	Frank Rayne	-0-	-0-
Morgan Island	Scott Cheslak	E039529	4	Morgan Island	Scott Cheslak	-0-	-0-
Morgan Island	Mikelle Barker	E039531	13	Morgan Island	Jean Gaskins	1.0"	-0-
Hilton Head Island	Mike Hamrick	E039616	6	Broad Creek	Island Info. Center	-0-	-0-
Foster Creek	Tony Mims	E040080	28	Horlbeck Creek	Joseph German	-0-	1
Foster Creek	Tom Fleming	E042675	56	Horlbeck Creek	Joseph German	-0-	1
Fort Johnson	Chris McPherson	E042954	74	Fort Johnson	Dan Leschorn	3.0"	-0-
Broad Creek	Richard Johnson	E043097	5	Broad Creek	Island Info. Center	-0-	-0-
Murrell's Inlet Jetty	Art Cherico	E043275	5	Pawleys Island	Harold E. Smith	-0-	8
Beresford Creek	Charles Ellis, Jr.	E043909	32	Beresford Creek	Doug Tidwell	-0-	-0-
Shem Creek	Buddy Leman	E043675	22	Shem Creek	J.J. Benich	-0-	-0-
Lighthouse Creek	Gayle Bulwinkle	E044097	49	Folly Beach	M.D. Easler	1.5"	-0-



unknown	unknown	E0XXXXX	unknown	Bull's Bay	Rufus J. Thames, III	unknown	unknown
Fort Johnson	Deveaux Picquet, Jr.	E032072	32	Fort Johnson	Tommie Timmons	-0-	-0-
Shem Creek	Buddy Leman	E032785	62	Shem Creek	Buddy Leman	2.5"	-0-
Juba Island	W.D. Wolfe, III	E032995	41	Detco	Jim Kaiser	1.0"	-0-
Sullivan's Island	Robert Moraska	E033145	24	Sullivan's Island, ICW	Robert Momeier	0.3"	-0-
Sullivan's Island	Mary Anne Moraska	E033147	26	Sullivan's Island	Robert Momeier	-0-	-0-
Sullivan's Island	Paul Moraska	E033158	18	Sullivan's Island	Robert Momeier	0.5"	-0-
Muddy Bay	Rusty Nesbitt	E033334	5	Muddy Bay	Charles Stockly	-0-	-0-
Bull's Bay	Gene Dickson	E033570	287	North Santee Bay	Gene Dickson	5.0"	-0-
Clouter Creek	David Taylor	E033708	23	Bushy Park	Patricia Hesse	-0-	-0-
North Inlet	Gene Dickson	E034705	287	North Inlet	Jay Sims	4.2"	-0-
North Inlet	Gene Dickson	E034808	165	North Inlet	Roddy Williams	-0-	-0-
North Inlet	Gene Dickson	E034829	33	North Inlet	Gene Dickson	-0-	-0-
Pawleys Island	Gene Dickson	E034830	47	Pawleys Island	Tom Crocker	2.0"	6
Bull's Bay	Harold Arnold	E035205	162	Bull's Island	Harold Arnold	1.0"	-0-
Wando River	Pat Harrington	E035984	31	Wando River	Bobby White	1.3"	-0-
Wando River	Pat Harrington	E035986	40	unknown	Edward Fuller	-0-	-0-
Broad Creek	Mike Hamrick	E036354	244	Broad Creek	Mike Hamrick	2.8"	-0-
Combahee River	J.B. Hewitt	E037025	210	Combahee River	Laura Stanley	3.2"	-0-
Combahee River	J.B. Hewitt	E037029	220	Combahee River	Everett Hughes	-0-	-0-
Bull's Bay	Rachel Forbes	E037288	36	Bull's Bay	Rufus Thames, III	0.5"	-0-
Folly River	Kevin Mischke	E038183	4	Folly River	Annie Crowley	-0-	-0-
Folly River	Kevin Mischke	E038201	35	Folly River	Raul Navarette	1.5"	-0-
Cooper River	Don Broxton	E038733	136	Cooper River	Phillip Shelton	-0-	-0-
Cooper River	Don Broxton	E038734	83	Cooper River	Patricia Hesse	2.5"	-0-
Cooper River	Don Broxton	E038745	141	Cooper River	Nick Strawn	6.6"	-0-
Cooper River	Don Broxton	E038767	105	Dynamite Hole	Francis McAlister	-0-	5
Cooper River	Don Broxton	E038773	111	Bushy Park	Patricia Hesse	2.0"	-0-
Cooper River	S.L. Wilson	E038823	165	Cooper River	Aplonia Montambo	4.3"	-0-
Cooper River	Tony Mims	E038825	97	Bushy Park	Patricia Hesse	3.0"	-0-
Cooper River	Tony Mims	E038881	131	Cooper River	Patricia Hesse	4.4"	-0-
Shelter Cove	Kyle McDaniel	E038999	60	Hilton Head Island	Willard Floyd, Sr.	4.5"	-0-
Wadmalaw Sound	Billy McCord	E039240	175	Edisto Island	William Sasser	-0-	19
Toomer's Creek	Tom Fleming	E040873	97	Toomer's Creek	Tom Fleming	5.8"	-0-
Bushy Park	Don Myers	E041473	26	Cooper River	Timothy Pye	-0-	-0-
Muddy Bay	Weldon Nesbitt, Jr.	E041549	7	Muddy Bay	Weldon Nesbitt, Jr.	-0-	-0-
Yellowhouse Creek	Mark Mazzone	E043353	29	Yellowhouse Creek	Bill Hall	-0-	-0-
South Jetty	J.W. Martin	E043370	11	Dynamite Hole	Gus Gustafson	0.2"	-0-
Cape Romain Lighthouse	Joseph Thomas	E043517	31	Cape Romain Lighthouse	Robert Rymer	-0-	-0-
Folly River	Norma Armstrong	E043562	28	Folly River	Charles Blitch	0.8"	-0-
Beaufort River	John Gray	E043648	21	Beaufort River	Stephen Nolte	0.5"	-0-
Lighthouse Creek	Gayle Bulwinkle	E044091	29	Old Mt. Pleasant Bridge	Perry Fant	-0-	-0-
Old Mt. Pleasant Bridge	Brian Kavanaugh	E044219	1	Old Mt. Pleasant Bridge	John B. Garner	-0-	-0-
Shark Hole	Chris Jordan	E044391	6	Gray Bay	John Heirs	-0-	-0-
Price's Inlet	W.D. Wolfe, III	E044478	29	Price's Inlet	W.D. Wolfe, III	1.8"	-0-
Morgan River	Lloyd Fox	E044731	16	Morgan River	Lloyd Fox	-0-	-0-
Beaufort River	Lloyd Fox	E044740	16	Beaufort River	Cameron Burn	-0-	-0-
Morgan River	Shane Fox	E044743	16	Morgan River	Lloyd Fox	-0-	-0-
Sullivan's Island, ICW	Paul Moraska	E044856	10	Sullivan's Island, ICW	Steve McElhenney	-0-	-0-
Ashley River	Darrell Crabtree	E045158	2	Ashley River	Stuart Lane	-0-	-0-
Capt. Sam's Creek	Hall Eskew	E045279	18	Capt. Sam's Creek	Terry Gore	-0-	-0-
Wild Dunes	John Boensh	E045686	4	Wild Dunes	Bryan Amlingmeyer	-0-	-0-
Dynamite Hole	Jim Jenkins	A021138	26	Dynamite Hole	Jim Jenkins	-0-	-0-



Bass Creek	Gayle Bulwinkle	E044101	32	Bass Creek	Danny R. Owens	1.7"	-0-
Old Mt. Pleasant Bridge	Brian Kavanagh	E044212	26	Old Mt. Pleasant Bridge	Dan Chritton	-0-	-0-
Combahee River	Rae Miley	E044452	47	Combahee River	Edward Yarborough	3.5"	-0-
Beaufort River	Joyce Gertis	E044634	58	Port Royal Sound	John Anderson	1.3"	-0-
Broad River	Joyce Gertis	E044654	31	Broad River	Vernal Washington	-0-	-0-
Navy Base	Gregory Pearing	E044760	11	Navy Base	Chris Hayle	-0-	-0-
Ashley River	Darrell Crabtree	E045153	13	Ashley River	SCWMRD	-0-	-0-
James Island County Park	Norma Armstrong	E045196	7	James Island County Park	Pat Presnell	-0-	-0-
Muddy Bay	Weldon Nesbitt, Jr.	E045376	42	Winyah Bay	James Lynch	1.5"	-0-
Isle of Palms	Bryan Amlingmeyer	E045423	46	Morgan Creek	John Boensh	-0-	-0-
Shem Creek	Buddy Leman	E045498	24	Shem Creek	Ben Williams	-0-	-0-
Capt. Sam's Creek	Hall Eskew	E045697	43	Capt. Sam's Creek	Shawn Zogorean	2.0"	-0-
Capt. Sam's Creek	Hall Eskew	E046018	19	Capt. Sam's Creek	Douglas Plate	-0-	-0-
Schooner Creek	Mike Walter	E046117	-0-	Bull Narrows	Mike Walter	-0-	2
Shelter Cove	Kelly Dykes	E046445	4	Shelter Cove	Barney Paderewski	-0-	-0-
North Santee Bay	Gene Dickson	E033551	370	Georgetown South Jetty	Tiny Marsh	6.0"	-0-
Bull's Bay	Gene Dickson	E034862	36	Bull's Bay	John Horres	3.0"	-0-
James Island Yacht Club	Charles Kersey	E045983	55	Kushiwah Creek	SCWMRD	1.2"	-0-
Wando River	Charles K. Allen	E046982	12	Nowell Creek	SCWMRD	-0-	-0-
Wando River	Charles K. Allen	E037199	37	Nowell Creek	SCWMRD	0.1"	2
Wando River	Charles K. Allen	E037191	71	Nowell Creek	SCWMRD	-0-	-0-
Folly River	Norma Armstrong	E043566	85	Folly River	Edwin Quinn	2.8"	-0-
Stono River	Norma Armstrong	E045198	13	Stono River	Curtis Mullinax	0.2"	-0-
James Island County Park	Norma Armstrong	E046943	28	James Island County Park	Pat Presnell	1.2"	-0-
Wando River, Horlbeck Ck.	Joe Detyens	E029207	429	Nowell Creek	SCWMRD	11.3"	2
Martin Creek, Nowell Creek	Joe Detyens	E049156	15	Nowell Creek	SCWMRD	-0-	-0-
Nowell Creek	Joe Detyens	E036977	288	Nowell Creek	SCWMRD	9.0"	-0-
Beresford Creek	Joe Detyens	E029201	421	Poster Creek	SCWMRD	11.0"	2.75
Horlbeck Creek	Joe Detyens	E040486	77	Horlbeck Creek	Gerald Hazen	3.0"	-0-
Wild Dunes Harbor	John Boensh	E045688	52	Wild Dunes Harbor	Bryan Amlingmeyer	-0-	-0-
Broad Creek	Kelly Dykes	E046444	2	Broad Creek	Mike Hamrick	-0-	-0-
Broad Creek	Kelly Dykes	E046440	3	Broad Creek	Richard Johnson	-0-	-0-
Broad Creek	Richard Johnson	E037947	9	Broad Creek	Mike Hamrick	-0-	-0-
Broad Creek	Richard Johnson	E043463	9	Broad Creek	Mike Hamrick	-0-	-0-
Nowell Creek	Richard Stuhr	E037188	37	Nowell Creek	Joe Detyens	1.0"	-0-
Nowell Creek	Richard Stuhr	E037080	37	Nowell Creek	Joe Detyens	1.0"	-0-
Nowell Creek	Charles Ellis, Jr.	E041212	113	Nowell Creek	Joe Detyens	5.5"	-0-
Nowell Creek	Bob Dayhoff	E038618	90	Nowell Creek	Joe Detyens	2.5"	-0-
Stono River	Maureen Ray	E034137	15	Stono River	Rick Hiott	-0-	-0-
Muddy Bay	Weldon Nesbitt, Jr.	E045373	61	Muddy Bay	Charles Stockly	1.5"	-0-
Wando River	Kenny Brown	E030085	33	Wando River	Ed Cox, Jr.	-0-	-0-
Isle of Palms	Amy Bennett	E044079	37	Isle of Palms	Pete C. Lambrakos	2.0"	-0-
Bass Creek	Gayle Bulwinkle	E044106	72	Bass Creek	Paul Grimes	4.0"	-0-
Bass Creek	Bert Bulwinkle	E044116	22	Bass Creek	Paul Grimes	0.5"	-0-
Cooper River	Mike Taylor	E039925	13	Cooper River	unknown	-0-	-0-
Fort Johnson	Chris McPherson	E042202	100	Fort Johnson	SCWMRD	4.0"	-0-
Sullivan's Island	Steve Moraska	E033144	55	Sullivan's Island	Glenn McElhenney	2.0"	-0-
Wando River	H.F. Hamilton	E049270	14	Wando River	SCWMRD	-0-	-0-
Point Hope Island	Jim Buenting	E024599	17	Nowell Creek	SCWMRD	1.0"	2
Beresford Creek	Joe Detyens	E038375	212	Martin Creek	Joe Detyens	7.3"	-0-
Bull's Bay	Harold Arnold, III	E046910	2	Bull's Bay	Harold Arnold, III	-0-	-0-



Bull's Bay	Harold Arnold, III	E037280	175	Bull's Bay	Harold Arnold, III	4.5"	-0-
Fort Johnson	Chris McPherson	E042202	100	Fort Johnson	SCWMRD	4.0"	-0-
Wild Dunes	Glenn McElhenney	E047477	6	Wild Dunes	Glenn McElhenney	-0-	-0-
Wando River	H.F. Hamilton	E049270	14	Wando River	SCWMRD	1.0"	-0-
James Island Yacht Club	Charles Kersey	E045983	55	Charleston Harbor	SCWMRD	1.2"	-0-
Point Hope Island	Jim Suenting	E024599	17	Nowell Creek	SCWMRD	1.1"	2
Point Hope Island	Charles K. Allen	E037191	71	Nowell Creek	SCWMRD	-0-	2
Point Hope Island	Charles K. Allen	E037199	37	Nowell Creek	SCWMRD	0.1"	2
Point Hope Island	Charles K. Allen	E046982	12	Nowell Creek	SCWMRD	1.0"	2
Martin Creek	Joe Detyens	E029201	421	Foster Creek	SCWMRD	11.0"	2.8
Smokehouse Bend	Joe Detyens	E036977	288	Nowell Creek Mouth	SCWMRD	9.0"	1.8
Nowell Creek	Joe Detyens	E049156	15	Nowell Creek	SCWMRD	1.4"	-0-
Horlbeck Creek	Joe Detyens	E029207	429	Nowell Creek	SCWMRD	11.3"	2
Cooper River	Mike Taylor	E039925	13	Cooper River	unknown	-0-	-0-
Wappoo Cut	Amy Thames	E036167	30	unknown	Carl James	unknown	unknown
Wappoo Cut	Bob Thames	E036173	35	Wappoo Cut	Bob Thames	1.0"	-0-
Bass Creek	Charles Kersey	E025393	20	Kiawah River	Raymond Walsh	-0-	-0-
Broad Creek	Mike Hamrick	E037306	19	Broad Creek	Don Kowto	0.2"	-0-
Hilton Head	Mike Hamrick	E040383	53	Calibogue Sound	Jack Crouch	2.3"	-0-
James Island County Park	Norma Armstrong	E046941	27	James Island County Park	Steve Ray	0.7"	-0-
Folly River	Norma Armstrong	E044300	44	Folly River	Edwin Quinn	3.5"	-0-
James Island County Park	Norma Armstrong	E045775	51	James Island County Park	Maureen Ray	2.0"	-0-
Horlbeck Creek	Joe Detyens	E040750	62	Horlbeck Creek	Brian Kennedy	1.5"	-0-
Horlbeck Creek	Joe Detyens	E045711	13	Wando River	Paula Lipsey	1.0"	-0-
Martin Creek	Joe Detyens	E038372	213	Nowell Creek	C.H. McClintock	8.5"	-0-
Wild Dunes	John Boensh	E046059	32	Wild Dunes	James Carnes	2.5"	-0-
Wando River	Joe Detyens	E040491	55	Wando River	Loretta Siefker	3.0"	-0-
Wando River	Brad Burns	E043259	12	Wando River	H.E. Hickman	-0-	-0-
Little River	Brad Burns	E043255	13	Little River	Wayne Jarris	-0-	-0-
Broad Creek	Kelly Dykes	E043483	42	Broad Creek	Richard Johnson	2.3"	-0-
Adam's Creek	Bill Whitner	E047041	8	Rockville	Alexander Smith	-0-	-0-
Bass Creek	Doug Heaton, II	E045939	32	Sol LeGare Landing	Herbert Brown	0.5"	3
Bass Creek	Doug Heaton, II	E039263	48	Bass Creek	Paul Grimes	-0-	-0-
Combahee River	J.B. Hewitt	E037012	279	Morgan River	Ashley Graves	-0-	28
Capt. Sam's Creek	Barclay McCurdy	E041842	17	Capt. Sam's Creek	Wayne Johnson	-0-	-0-
Casino Creek	Phyllis Martin	E016411	70	Dupree Creek	A.C. Stroman, Jr.	3.5"	2
Gray Bay	George Thompson	E034203	34	Gray Bay	Percy Green	2.0"	-0-
Sullivan's Island	Rick Wentworth	E025977	363	Hamlin Creek	Kenneth Hall	unknown	-0-
Little River	Brad Burns	E043258	4	Little River	John Whitlow	-0-	-0-
Morgan River	Shane Fox	E045470	46	Morgan River	Bob Wolf	2.5"	-0-
Bass Creek	Rick Bennett	E020582	99	Bass Creek	Philip Murray	7.0"	-0-
Breech Inlet	George Thompson	E038049	10	Breech Inlet	Micheal Carter	0.3"	-0-
Toogoodoo River	Eddie Davis	E044186	55	Toogoodoo River	Gail Llewellyn	3.0"	-0-
Capers Inlet	Eric Dellinger	E049505	-0-	Capers Inlet	Larry Vogel	-0-	-0-
Bohichet Creek	Bert Reeves	E037743	25	Bohicket Creek	Kenneth Culpepper	-0-	-0-
Wando River	Brian Kennedy	E032739	78	Wando River	Ed Cox, Jr.	-0-	-0-
Capers Island	George Madlinger	E033807	79	Capers Island	R.E. Lewis	4.0"	-0-
Shem Creek	Buddy Leman	E046196	38	Shem Creek	Micheal Goodwin	-0-	-0-
Dawhoo Bridge	Marcus Jones	E044977	87	Dawhoo Bridge	Bethel Drew	3.8"	-0-
Bull's Bay	Gene Dickson	E046616	23	Bull's Bay	William Christmas	-0-	-0-
Broad Creek	Richard Johnson	E043153	16	Broad Creek	Rick Caporale	-0-	-0-
Wando River	W.D. Wolfe, III	E032994	76	Wando River	Frank King	3.2"	-0-
Wappoo Cut	Amy Thames	E036162	30	unknown	Carl James	unknown	unknown
North Santee Bay	Rick Lacey	E033600	372	Mosquitoe Creek	Rick Weatherford	unknown	unknown
Parris Island	John Gray	E042275	69	Parris Island	John Pringle	5.0"	-0-
Broad River	Lloyd Fox	E037695	70	Ponce De Leon Inlet, FL.	Brad Ross	3.0"	180



Beresford Creek	Fonda Stuhr	E043657	85	Navy Base	Ernesto Nazareno	4.0"	5
Old Mt. Pleasant Bridge	Billy Swails	E045570	43	Old Mt. Pleasant Bridge	Rosemary Melton	2.0"	-0-
Bennetts Point	Marvin Cawley	E034307	2	Bennetts Point	Ralph Mixon	-0-	-0-
Sampit River	Ronnie Hiott	E047017	11	Sampit River	Roger Mercer	-0-	-0-
Capt. Sam's Creek	Ben Bird	E046142	39	Capt. Sam's Creek	R.E. McCrary	-0-	-0-
Murrell's Inlet	Mike Hendrix	E017195	393	Murrell's Inlet	Johnny McDowell	9.2"	-0-
Georgetown Jetty	James H. Wessel	E033712	202	Georgetown Jetty	John Brown	2.0"	-0-
Bohicket River	Herb Stokes	E030542	105	Bohicket River	Brian Boyer	5.5"	-0-
Crab Bank	Teresa Fowler	E030986	66	Crab Bank	Bruce Ball	1.5"	-0-
Beaufort River	Phillip Angelillo	E042188	111	Beaufort River	Manuel Barnes	5.0"	-0-
Point Hope Island	Charles K. Allen	E037204	76	Point Hope Island	Jim Beunting	3.3"	-0-
James Island Yacht Club	Chip Ridgeway	E011985	64	Dill Creek	Morris Beck	3.0"	0.5
Folly River	Rick Stringer	E047334	18	Folly River	William Brand	0.5"	-0-
Little River	Melvin Burns, Jr.	E042235	6	Little River	John Berry	-0-	-0-
Wando River	Chris Stoehr	E042822	75	Daniel Island	Gus Lempesis	5.3"	-0-
Charleston Jetty	Mike Walter	E045703	17	Charleston Jetty	Daniel Lambar	-0-	-0-
Morgan River	Lloyd Fox	E044745	88	Port Royal Sound	J.G. Jones	3.5"	18
Port Royal Sound	Richard Peluso	E034385	37	Port Royal Sound	Joe Hosonipz	-0-	-0-
Ballast Creek	Lloyd Fox	E037702	99	Ballast Creek	Charles Hess	3.5"	-0-
Wando River	Tom Fleming	E039708	125	Wando River	Carson Hall	unknown	-0-
Murrell's Inlet Jetty	Art Cherico	E043278	13	North Inlet	Skottowe Fishburne	-0-	16
Little River	Melvin Burns, Jr.	E042236	5	Little River	Perry Whitlow	-0-	-0-
McClellanville	James Thomas	E043522	89	McClellanville	Gene Chinnners	-0-	-0-
Beaufort	Lowell Keene	D012048	1	Battery Creek	C.Q. Carroll	-0-	-0-
Ellis Creek	Jimmy Mazyck, III	E044330	44	Ellis Creek	Robert Burris	2.3"	-0-
Combahee River	J.B. Hewitt	E037033	268	Combahee River	R.K. Myrick	4.7"	3.5
Toler's Cove	Frank Hanna	E039045	40	Ashley River Bridge	Nathaniel Simmons	1.0"	7
Lynan Creek	Marty Napier	E038170	31	Lynan Creek	Shelly Napier	1.0"	-0-
Ashley River	Bryan Spalviero	E042321	77	Ashley River	Roy Aytes	3.0"	-0-
Sullivan's Island Waterway	Paul Moraska	E044853	87	Sullivan's Island, ICW	Steve Combos	1.0"	-0-
Wando River	Don Myers	E036109	9	Guerin Creek	Diane Allen	-0-	2
Shipyard Creek	Ethol Mickelsen	E035792	68	Remley's Point	Harry Hunt	7.5"	2
Wando River	Charles K. Allen	E045509	14	Wando River	F.H. Lambert	1.0"	-0-
James Island Creek	William Condon	E049279	5	James Island Creek	Clark Morrison	-0-	-0-
Folly Beach	David Blair	E047309	16	Cowpen Creek	Larry W. Joyce	-0-	38
McClellanville	Joe Thomas	E031531	177	McClellanville	W.T. McCall	4.5"	-0-
Pond off Harborview Road	Bill Logothetis	E044802	9	Wappoo Creek	John Jordan	-0-	2
Chehaw River	John Miley	E028389	94	McCleaud Creek	Murray Antley	7.0"	unknown
Price's Inlet	W.D. Wolfe, III	E044068	60	North Inlet	William B. Wells	1.2"	40
Wild Dunes Harbor	Amy Bennett	E044070	34	Wild Dunes Harbor	W.H. Scarborough	2.5"	-0-
Conch Creek	Gene Blanchard	E036618	31	Conch Creek	Ronald Silverman	1.3"	-0-
Juba Island	W.D. Wolfe, III	E032998	88	Bushy Park	Donata Sneath	4.0"	20
Hobcaw Creek	Vic Mickelsen	E025375	118	Wando River	David Schwartz	7.2"	-0-
Muddy Bay	Weldon Nesbitt	E045386	73	Winyah Bay	Jake Smalls	4.0"	-0-
Morris Island	Kevin Mischke	E039394	21	Morris Island	Meredith Sybolt	0.5"	-0-
Muddy Bay	Charles W. Stockly	E047261	2	Winyah Bay	Melanie Graham	-0-	-0-
Little River Jetties	Melvin H. Burns, Jr.	E046999	3	Little River Jetties	Shelton Patterson	-0-	-0-
Bass Creek	Doug Heaton, II	E039265	56	Bass Creek	Steve Gilbert	3.3"	-0-
Price's Inlet	W.D. Wolfe, III	E032991	108	Price's Inlet	Dennis Pop	1.5"	-0-
James Island County Park	Rick Hiott	E029600	327	Bowen's Island	Walter Mitchell, Sr.	10.0"	18
Shem Creek	Heather Leman	E026149	426	Charleston Jetties	Dwayne Rice	8.2"	4
Morgan Island	Scott Cheslak	E039523	73	Morgan Island	John F. Walker	2.0"	-0-



Wando River	Charles Ellis, Jr.	E043913	48	Wando River	Charles Whitaker	1.2"	-0-
Wando River	H.F. Hamilton	E049675	16	Bushy Park	Doug Umphrey	-0-	16
Wild Dunes	John Wey	E045878	30	Morgan Creek	W.H. Scarborough	1.0"	-0-
Wando River	Charles K. Allen	E046961	28	Navy Base	Charles Traylor	-0-	5
Kiawah Pond	George Melvin	E035656	1	Kiawah Pond	George Melvin	-0-	-0-
North Inlet	Gene Dickson	E052421	4	North Inlet	Gene Dickson	-0-	-0-
Rodent Island	Joe Detyens	E049188	-0-	Rodent Island	Joe Detyens	-0-	-0-
Broad Creek	Mike Hamrick	E050755	1	Broad Creek	Mike Hamrick	-0-	-0-
Castle Pinckney	Paul Siegel	E022261	774	James Island Creek	SCWMRD	15.8"	2
Kiawah River	Mark Van Hook	E038157	16	Bass Creek	SCWMRD	1.3"	-0-
Goose Creek	David McFarland	E034617	182	Cooper River	Bob Graham	4.5"	-0-
Bull's Bay	Robert Baldwin, Jr.	E035214	354	Bulls Bay	Feagin Veignro	3.5"	-0-
Parris Island	E. Feight	E043698	50	Parris Island	David Fitts	4.5"	-0-
Broad Creek	Richard Johnson	E043471	15	Broad Creek	James Cambell	-0-	-0-
Muddy Bay	Deryl Nesbitt	E045323	76	Sampit River	Alan Carmichael	1.5"	8
Little River Jetties	Jim Godfrey	E035649	10	Ocean Isle Beach, NC	Ed Bowling	-0-	10
Old Mt. Pleasant Bridge	Micheal Barton	E038010	297	Old Mt. Pleasant Bridge	Dennis Bradfield	5.3"	-0-
Toler's Cove	Tom Grudger	E028260	91	Toler's Cove	Phillip C. Chakides	1.0"	-0-
Castle Pinckney	Paul Siegel	E022261	774	James Island Creek	SCWMRD	15.8"	2
Bulls Bay	Dixon Pearce	E037327	2	Bulls Bay	Michael Kirshten	-0-	-0-
Kiawah River	Mark Van Hook	E038157	16	Bass Creek	SCWMRD	1.3"	-0-
North Santee Bay	Rick Lacey	E034674	69	North Santee Bay	Gene Dickson	2.0"	-0-
Price's Inlet	Edward Burn	E022846	88	Price's Inlet	Francis McAlister	unknown	-0-
Muddy Bay	Rusty Nesbitt	E033340	75	Black River	Richard Pangburn	1.5"	13
Isle of Palms	Rick Hiott	E035870	34	Isle of Palms	Thomas Palley	0.7"	-0-
Broad Creek	Dave Harter	E035726	267	Broad Creek	Bruce Roberts	7.0"	-0-
Price's Inlet	W.D. Wolfe, III	E044061	88	Little River Jetties	Brandon Sandy	4.2"	80
Bulls Bay	Gene Dickson	E034863	85	Bulls Bay	Billy Skipper	2.0"	-0-
Moore's Landing	Andrew King	E040059	9	Moore's Landing	Callie Smith	-0-	-0-
Morris Island	Gayle Bulwinkle	E044112	54	Breech Inlet	Freddie Mae Smalls	1.0"	8
Rantowles Creek	Charles K. Allen	E023442	714	Limehouse Bridge	Fredrick Stevenson	-0-	2
South Litchfield Beach	Chuck Gibson	E032268	110	South Pawleys Island	George Singleton	3.5"	3
Morris Island	James Nicholes	E023346	707	Morris Island	Kenneth Sypalt	11.5"	-0-
Little River Jetties	Jim Godfrey	E035648	23	Little River Jetties	Seba Stondenmire	-0-	-0-
Combahee River	J.B. Hewitt	E037048	274	Winbee River Landing	Luther Tuten	7.0"	30
Beaufort	Lowell Keene	D012041	26	Battery Creek	Urbie West	-0-	-0-
Edisto Island	Eddie Reed	E043453	9	Edisto Island	David Pierce	-0-	-0-
Ashley River	Buddy Crabtree	E042173	110	Lynan Creek	Lisa Napier	3.0"	13
Wild Dunes	John Boensh	E046041	59	Wild Dunes	Larry Mitchell	2.0"	-0-
Paradise Island	Paul Siegel	E047244	42	Paradise Island	Joe Mobley	-0-	-0-
Murrell's Inlet	C.E. Corbett, Jr.	E025608	129	Murrell's Inlet	Jean McAllister	-0-	-0-
Hilton Head	Kelly Dykes	E047965	40	Hilton Head	Ervin Miller	-0-	-0-
Rantowles Creek	Michael Carter	E048708	11	Rantowles Creek	Dennis Mangum	0.5"	-0-
Little River Jetties	Melvin Burns	E042238	37	Little River Jetties	Mitchell King	1.0"	-0-
North Bull's Bay	Jim Buenting	E024595	45	Bull's Bay	Donald Kann	-0-	-0-
Price's Inlet	W.D. Wolfe, III	E032760	113	Bull's Bay	Ray Johnson	4.7"	10
Morgan Island	Mikelle Barker	E039502	458	Morgan Island	Peter Johns	1.5"	-0-
Beresford Creek	Joe Detyens	E036986	316	Beresford Creek	Ray Johnson	7.0"	-0-
Conch Creek	George Thompson	E038039	33	Conch Creek	Curtis Johnson	1.0"	-0-
James Island County Park	Maureen Ray	E034135	16	James Island County Park	Rick Hiott	-0-	-0-
James Island County Park	Tom Fullmore	E035937	362	James Island County Park	Rich Hiott	5.5"	-0-



Beresford Creek	Fonda Stuhr	E043657	85	Navy Base	Ernesto Nazareno	4.0"	5
Old Mt. Pleasant Bridge	Billy Swails	E045570	43	Old Mt. Pleasant Bridge	Rosemary Melton	2.0"	-0-
Bennetts Point	Marvin Cawley	E034307	2	Bennetts Point	Ralph Mixon	-0-	-0-
Sampit River	Ronnie Hiott	E047017	11	Sampit River	Roger Mercer	-0-	-0-
Capt. Sam's Creek	Ben Bird	E046142	39	Capt. Sam's Creek	R.E. McCrary	-0-	-0-
Murrell's Inlet	Mike Hendrix	E017195	393	Murrell's Inlet	Johnny McDowell	9.2"	-0-
Georgetown Jetty	James H. Wessel	E033712	202	Georgetown Jetty	John Brown	2.0"	-0-
Bohicket River	Herb Stokes	E030542	105	Bohicket River	Brian Boyer	5.5"	-0-
Crab Bank	Teresa Fowler	E030986	66	Crab Bank	Bruce Ball	1.5"	-0-
Beaufort River	Phillip Angelillo	E042188	111	Beaufort River	Manuel Barnes	5.0"	-0-
Point Hope Island	Charles K. Allen	E037204	76	Point Hope Island	Jim Beunting	3.3"	-0-
James Island Yacht Club	Chip Ridgeway	E011985	64	Dill Creek	Morris Beck	3.0"	0.5
Folly River	Rick Stringer	E047334	18	Folly River	William Brand	0.5"	-0-
Little River	Melvin Burns, Jr.	E042235	6	Little River	John Berry	-0-	-0-
Wando River	Chris Stoehr	E042822	75	Daniel Island	Gus Lempesis	5.3"	-0-
Charleston Jetty	Mike Walter	E045703	17	Charleston Jetty	Daniel Lambar	-0-	-0-
Morgan River	Lloyd Fox	E044745	88	Port Royal Sound	J.G. Jones	3.5"	18
Port Royal Sound	Richard Peluso	E034385	37	Port Royal Sound	Joe Hosonipz	-0-	-0-
Ballast Creek	Lloyd Fox	E037702	99	Ballast Creek	Charles Hess	3.5"	-0-
Wando River	Tom Fleming	E039708	125	Wando River	Carson Hall	unknown	-0-
Murrell's Inlet Jetty	Art Cherico	E043278	13	North Inlet	Skottowe Fishburne	-0-	16
Little River	Melvin Burns, Jr.	E042236	5	Little River	Perry Whitlow	-0-	-0-
McClellanville	James Thomas	E043522	89	McClellanville	Gene Chinnners	-0-	-0-
Beaufort	Lowell Keene	D012048	1	Battery Creek	C.Q. Carroll	-0-	-0-
Ellis Creek	Jimmy Mazzyck, III	E044330	44	Ellis Creek	Robert Burris	2.3"	-0-
Combahee River	J.B. Hewitt	E037033	268	Combahee River	R.K. Myrick	4.7"	3.5
Toler's Cove	Frank Hanna	E039045	40	Ashley River Bridge	Nathaniel Simmons	1.0"	7
Lynan Creek	Marty Napier	E038170	31	Lynan Creek	Shelly Napier	1.0"	-0-
Ashley River	Bryan Spalviero	E042321	77	Ashley River	Roy Aytes	3.0"	-0-
Sullivan's Island Waterway	Paul Moraska	E044853	87	Sullivan's Island, ICW	Steve Combos	1.0"	-0-
Wando River	Don Myers	E036109	9	Guerin Creek	Diane Allen	-0-	2
Shipyard Creek	Ethol Mickelsen	E035792	68	Remley's Point	Harry Hunt	7.5"	2
Wando River	Charles K. Allen	E045509	14	Wando River	F.H. Lambert	1.0"	-0-
James Island Creek	William Condon	E049279	5	James Island Creek	Clark Morrison	-0-	-0-
Folly Beach	David Blair	E047309	16	Cowpen Creek	Larry W. Joyce	-0-	38
McClellanville	Joe Thomas	E031531	177	McClellanville	W.T. McCall	4.5"	-0-
Pond off Harborview Road	Bill Logothetis	E044802	9	Wappoo Creek	John Jordan	-0-	2
Chehaw River	John Miley	E028389	94	McCleaud Creek	Murray Antley	7.0"	unknown
Price's Inlet	W.D. Wolfe, III	E044068	60	North Inlet	William B. Wells	1.2"	40
Wild Dunes Harbor	Amy Bennett	E044070	34	Wild Dunes Harbor	W.H. Scarborough	2.5"	-0-
Conch Creek	Gene Blanchard	E036618	31	Conch Creek	Ronald Silverman	1.3"	-0-
Juba Island	W.D. Wolfe, III	E032998	88	Bushy Park	Donata Sneath	4.0"	20
Hobcaw Creek	Vic Mickelsen	E025375	118	Wando River	David Schwartz	7.2"	-0-
Muddy Bay	Weldon Nesbitt	E045386	73	Winyah Bay	Jake Smalls	4.0"	-0-
Morris Island	Kevin Mischke	E039394	21	Morris Island	Meredith Sybolt	0.5"	-0-
Muddy Bay	Charles W. Stockly	E047261	2	Winyah Bay	Melanie Graham	-0-	-0-
Little River Jetties	Melvin H. Burns, Jr.	E046999	3	Little River Jetties	Shelton Patterson	-0-	-0-
Bass Creek	Doug Heaton, II	E039265	56	Bass Creek	Steve Gilbert	3.3"	-0-
Price's Inlet	W.D. Wolfe, III	E032991	108	Price's Inlet	Dennis Pop	1.5"	-0-
James Island County Park	Rick Hiott	E029600	327	Bowen's Island	Walter Mitchell, Sr.	10.0"	18
Shem Creek	Heather Leman	E026149	426	Charleston Jetties	Dwayne Rice	8.2"	4
Morgan Island	Scott Cheslak	E039523	73	Morgan Island	John F. Walker	2.0"	-0-



Capt. Sam's Inlet	McKay Allston	E049430	13	Capt. Sam's Inlet	Patrick A. Huff	-0-	-0-
Folly River	Robbie Weaver	E023137	30	Folly River	Wayne Geiger	0.3"	-0-
Broad River	Phillip Angelillo	E045621	83	Kiawah River	Paul Grooms	5.5"	30
Folly River	Rick Stringer	E042533	2	Folly River	Frank Giammona	-0-	-0-
James Island County Park	Norma Armstrong	E045770	72	James Island County Park	David Grubbs	2.5"	-0-
James Island County Park	Norma Armstrong	E045777	66	James Island County Park	Rick Hiott	2.5"	-0-
James Island County Park	Norma Armstrong	E045772	67	James Island County Park	Rick Hiott	2.3"	-0-
James Island County Park	Norma Armstrong	E045097	42	James Island County Park	Rick Hiott	0.8"	-0-
Morgan Island	Scott Cheslak	E039514	98	Morgan Island	Peter Johns	2.5"	-0-
Morgan Island	Scott Cheslak	E039513	84	Morgan Island	Peter Johns	2.5"	-0-
Lynan Creek	Marty Napier	E049858	8	Lynan Creek	Lisa Napier	-0-	-0-
Lynan Creek	Marty Napier	E051423	3	Lynan Creek	Lisa Napier	-0-	-0-
Wappoo Cut	Bob Thames	E036164	62	Wappoo Cut	Herbert Oneal	1.2"	-0-
Wappoo Cut	Bob Thames	E036174	76	Wappoo Cut	Herbert Oneal	1.5"	-0-
Cooper River	Tony Mims	E038865	216	Cooper River	Terry Martin	6.0"	-0-
Broad Creek	Mike Hamrick	E046298	32	Broad Creek	Don Kowto	1.5"	-0-
Broad Creek	Mike Hamrick	E050107	21	Broad Creek	Bobby Mendenhall	-0-	-0-
Broad Creek	Mike Hamrick	E047455	54	Broad Creek	Bobby Mendenhall	-0-	-0-
Broad Creek	Mike Hamrick	E046297	21	Broad Creek	Kevin Yeager	-0-	-0-
Broad Creek	Mike Hamrick	E050100	33	Broad Creek	Bob Wright	-0-	-0-
Little River Jetties	Jim Godfrey	E035647	5	Little River Jetties	George Simmons	-0-	-0-
Little River Jetties	Jim Godfrey	E035645	3	Little River Jetties	Brandon Sandy	-0-	-0-
Bass Creek	Doug Heaton, II	E039271	57	Bass Creek	Michael Morris	3.3"	-0-
Stono River	Doug Heaton, II	E045958	31	Capt. Sam's Creek	R.E. McCrary	1.0"	15
Nowell Creek	Joe Detyens	E049188	-0-	Nowell Cree	Joe Detyens	-0-	-0-
Nowell Creek	Joe Detyens	E051325	7	Nowell Creek	H.F. Hamilton	-0-	-0-
Bull's Bay	Gene Dickson	E034861	68	Bull's Bay	R.L. Piepenbring	1.0"	-0-
Wando River	Charles K. Allen	E046976	27	Wando River	Richard Stuhr	1.0"	-0-
Wando River	Charles K. Allen	E046970	-0-	Wando River	Dan F. Crosby	-0-	-0-
Morgan Island	John Walker	E036538	39	Morgan Island	J.H. Manning	-0-	-0-
Ashley River Bridge	Larry Peeples	E044871	23	Ashley River Bridge	Edward L. Weeks	-0-	-0-
Price's Inlet	William S. Mims	E030276	100	Price's Inlet	Jim Covington	2.5"	-0-
Beaufort River	Scott Lafaure	E044631	84	Beaufort River	Wyatt B. Pringle	3.5"	-0-
Georgetown, North Inlet	Gene Dickson	E015737	890	Debordieu Creek	Ashley Miller	1.0"	1
Parris Island	Doug Gertis	E028463	316	Parris Island	Jack Worrell	1.5"	-0-
Morgan Island	Shane Fox	E037692	314	Parris Island	Jack Worrell	0.5"	10
Pawleys Island	Ginger Ogburn-Matthews	E040413	2	Murrell's Inlet	Thomas Bush	1.5"	7
Broad River	Lloyd Fox	E037696	34	Broad River	Roy Giles	-0-	1
Ashley River	Darrell Crabtree	E045155	26	Ashley River	James McAnamy	0.3"	-0-
Conch Creek	Gene Blanchard	E036615	6	Conch Creek	George Thompson	-0-	-0-
Beresford Creek	Charles Ellis, Jr.	E043911	39	Martin's Creek	Kenny Renken	0.8"	2
Cape Romaine	Don Myers	E041475	44	Muddy Bay	Karen Geddings	1.0"	-0-
Beresford Creek	Joe Detyens	E040487	77	Beresford Creek	Charles McCurdy	4.0"	-0-
Capt. Sam's Creek	Barclay McCurdy	E046260	16	Capt. Sam's Creek	Wayne Johnson	-0-	-0-
Bass Creek	Doug Heaton, II	E039270	59	Bass Creek	Edward Davies	4.7"	-0-
Conch Creek	George Thompson	E038021	33	Conch Creek	George Thompson	1.5"	-0-
Ashley River	Larry Peeples	E044889	16	Ashley River	Larry Elliot	-0-	-0-
Dewee's Island Waterway	Glenn McElhenney	E047474	22	Capers Island	William J. McCord	1.0"	0.5
Stono River	Rick Bennett	E020591	142	Stono River	Robert Wiggers	-0-	-0-
Wando River, Juba Island	Joy Tellis	E032176	38	Charleston Harbor	Mark Deogburn	-0-	7.3
Conch Creek	George Thompson	E038035	59	Conch Creek	George Thompson	2.0"	-0-
Conch Creek	George Thompson	E047580	25	Conch Creek	Tony Blanchard	1.0"	-0-
Conch Creek	George Thompson	E047553	55	Conch Creek	Tony Blanchard	1.0"	-0-



Yellowhouse Creek	Mike Mahaffey	E043377	102	Yellowhouse Creek	James Varner	3.6"	-0-
Station Creek	Steve Fisher	E043694	105	St. Helena Island	Todd Lingwall	3.8"	-0-
Ashley River	Buddy Crabtree	E042170	130	Wando River, Hwy 41 Bridge	Homer Mason	5.0"	19
Shem Creek	Buddy Leman	E034429	147	Wando River, Hwy 41 Bridge	Homer Mason	5.0"	13
Skull Creek	Joe Romano	E032969	65	Skull Creek	Michael Haymaus	2.2"	-0-
Round Bank	John Ohlandt	E015337	484	Fort Johnson	John Archambault	8.5"	4
Toler's Cove	Thomas Buist	E038258	14	Toler's Cove	Ben Saunders	-0-	-0-
Toler's Cove	Philip Chakides	E044220	41	Toler's Cove	Ben Saunders	-0-	-0-
Round Bank	John Ohlandt	E015337	484	Grice Lab, Fort Johnson	John Archambault	8.5"	1
Flagg Creek	Marty Napier	D011509	210	Yellowhouse Creek	C.O. Pritchard	4.8"	3
Folly River	Robbie Weaver	E023138	45	Folly River	Linda Corley	-0-	-0-
Toler's Cove	Darryl Watson	E039564	5	Toler's Cove	Jack Daley	-0-	-0-
Capt. Sam's Creek	Barclay McCurdy	E046260	64	Capt. Sam's Creek	Neil Chavis	-0-	-0-
Combahee River	Joseph Hewitt	E038529	13	Combahee River	Joseph Hewitt	-0-	-0-
North Inlet	Gene Dickson	E046633	66	North Santee River	Gene Dickson	-0-	10
Cooper River	Mike Taylor	E039921	52	Cooper River	Steven Baysinger	1.0"	-0-
Folly River	Mac Whitlock	E029823	28	Folly River	Joseph Polk	-0-	-0-
Fort Sumter	Lee Mover	E041202	7	Fort Sumter	Deveaux Picquet	0.5"	-0-
Price's Inlet	W.E. Wolfe, III	E044067	131	Price's Inlet	George Thompson	2.5"	-0-
Seccessionville Creek	J.J. White	E030843	173	Wild Dunes	Lloyd Fielder	7.0"	7
Morgan Island	Mikeell Barker	E029544	26	Morgan Island	H.N. Ritter	-0-	-0-
Capt. Sams Creek	Twigg Scott	E030002	106	Capt. Sams Creek	Samuel Wine	1.0"	-0-
Shem Creek	Heather Leman	E032635	7	Shem Creek	Kenneth Jones	-0-	-0-
Broad Creek	Dave Harter	E034474	1	Broad Creek	Mike Hamrick	-0-	-0-
Nowell Creek	Anthony Tellis	E032176	13	Nowell Creek	Bob Ashcroft	-0-	-0-
N. Santee Bay	Gene Dickson	E033591	230	N. Pawleys Is.	Kelly Pressley	3.5"	26



